

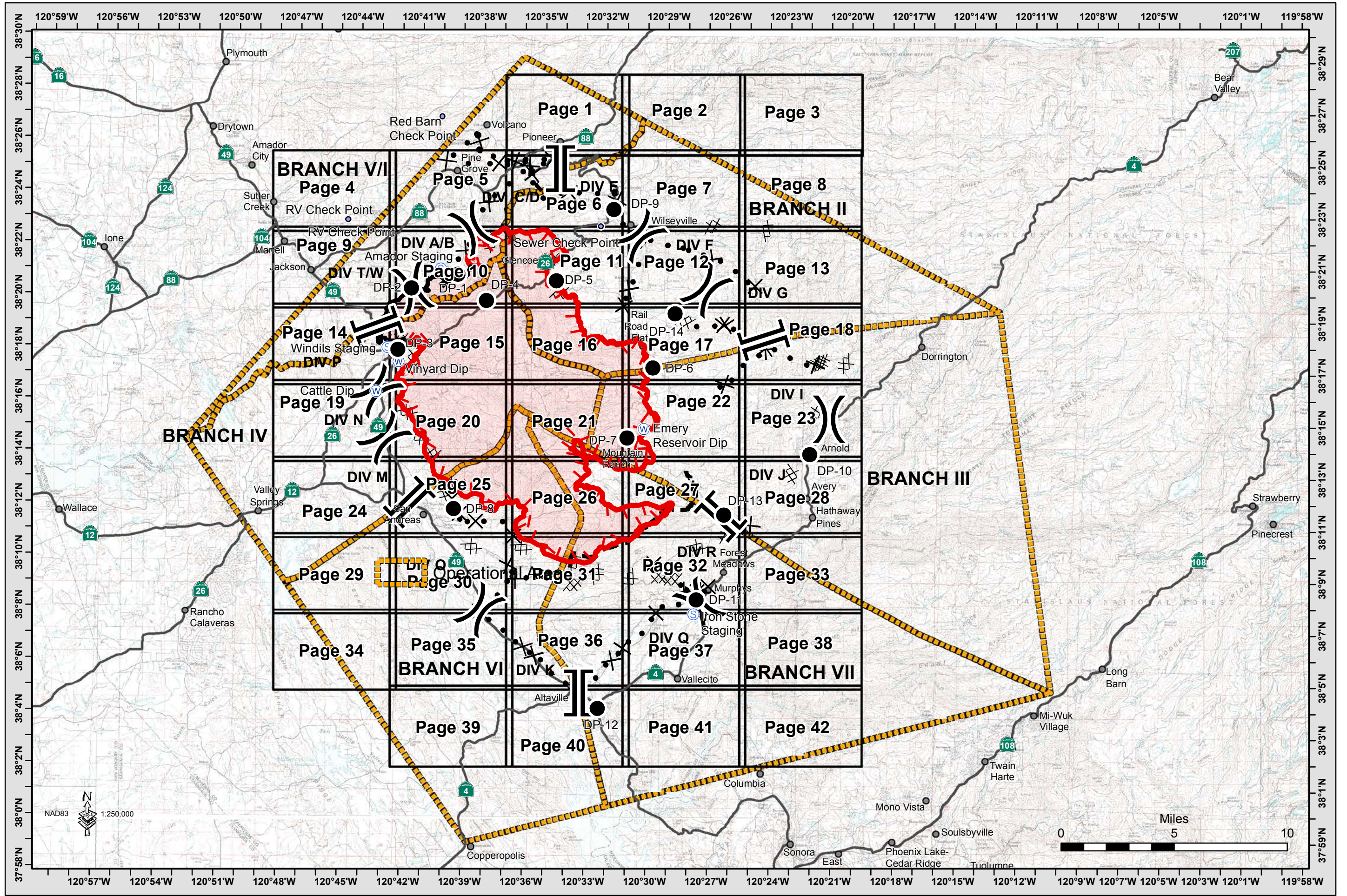


- Branch Break
- Division Break
- Drop Point
- Staging Area
- Water Source
- Known Mine Hazards
- Aviation Check Point
- Uncontrolled Fire Edge
- Completed Dozer Line
- Completed Line
- Hand Line
- Planned Fire Line
- Proposed Dozer Line
- Operational Area

# IAP Map

## Butte Incident

### CA-AEU-024918





Operational Area



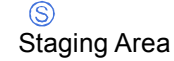
Branch Break



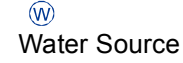
Division Break



Drop Point



Staging Area



Water Source



Known Mine Hazards



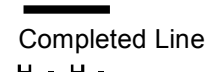
Aviation Check Point



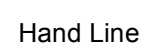
Uncontrolled Fire Edge



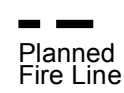
Completed Dozer Line



Completed Line



Hand Line



Planned Fire Line

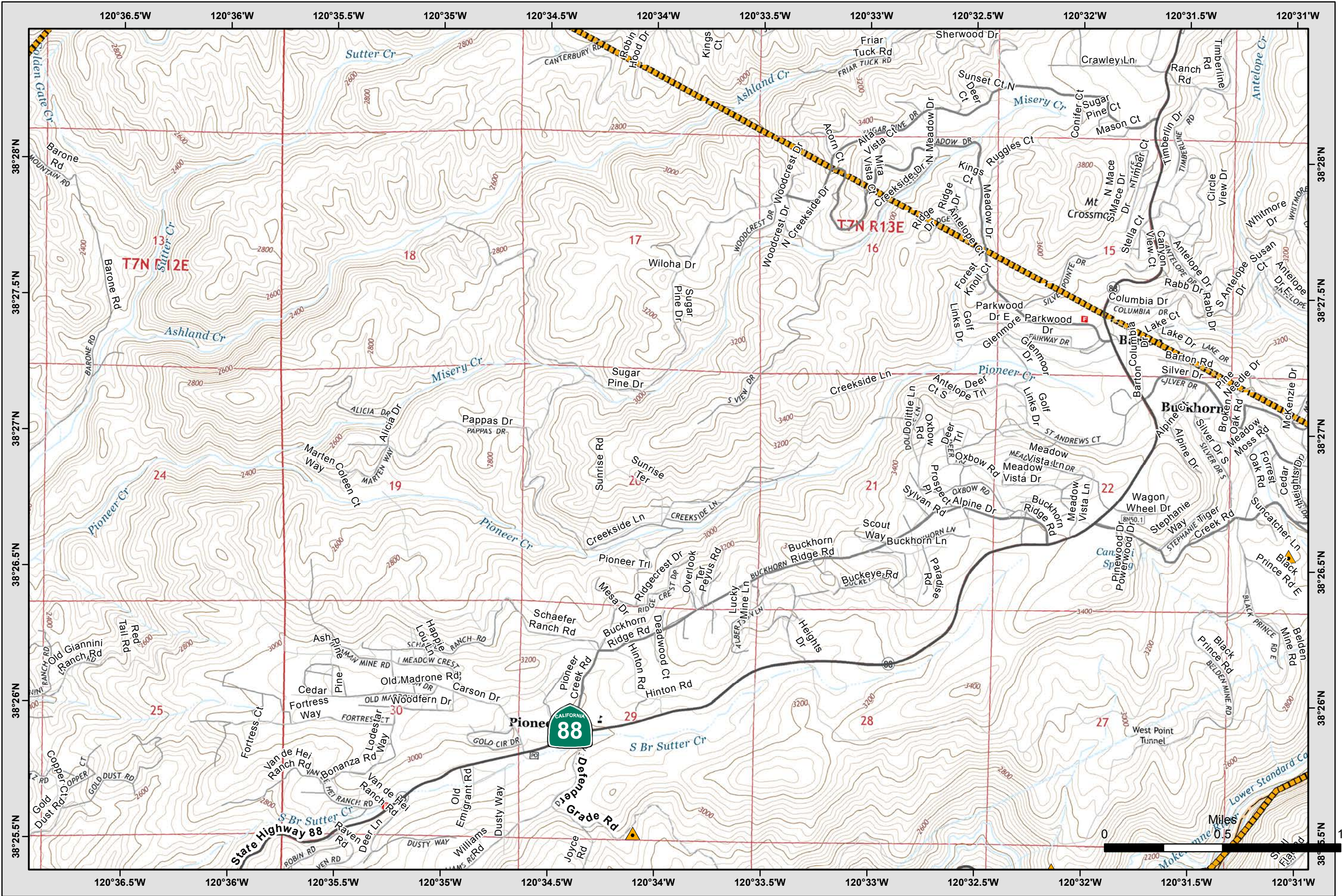


Proposed Dozer Line



Proposed Dozer Line

# IAP Map Butte Incident CA-AEU-024918





Operational Area



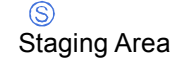
Branch Break



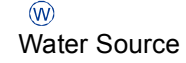
Division Break



Drop Point



Staging Area



Water Source



Known Mine Hazards



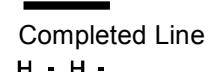
Aviation Check Point



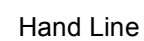
Uncontrolled Fire Edge



Completed Dozer Line



Completed Line



Hand Line



Planned Fire Line



Proposed Dozer Line

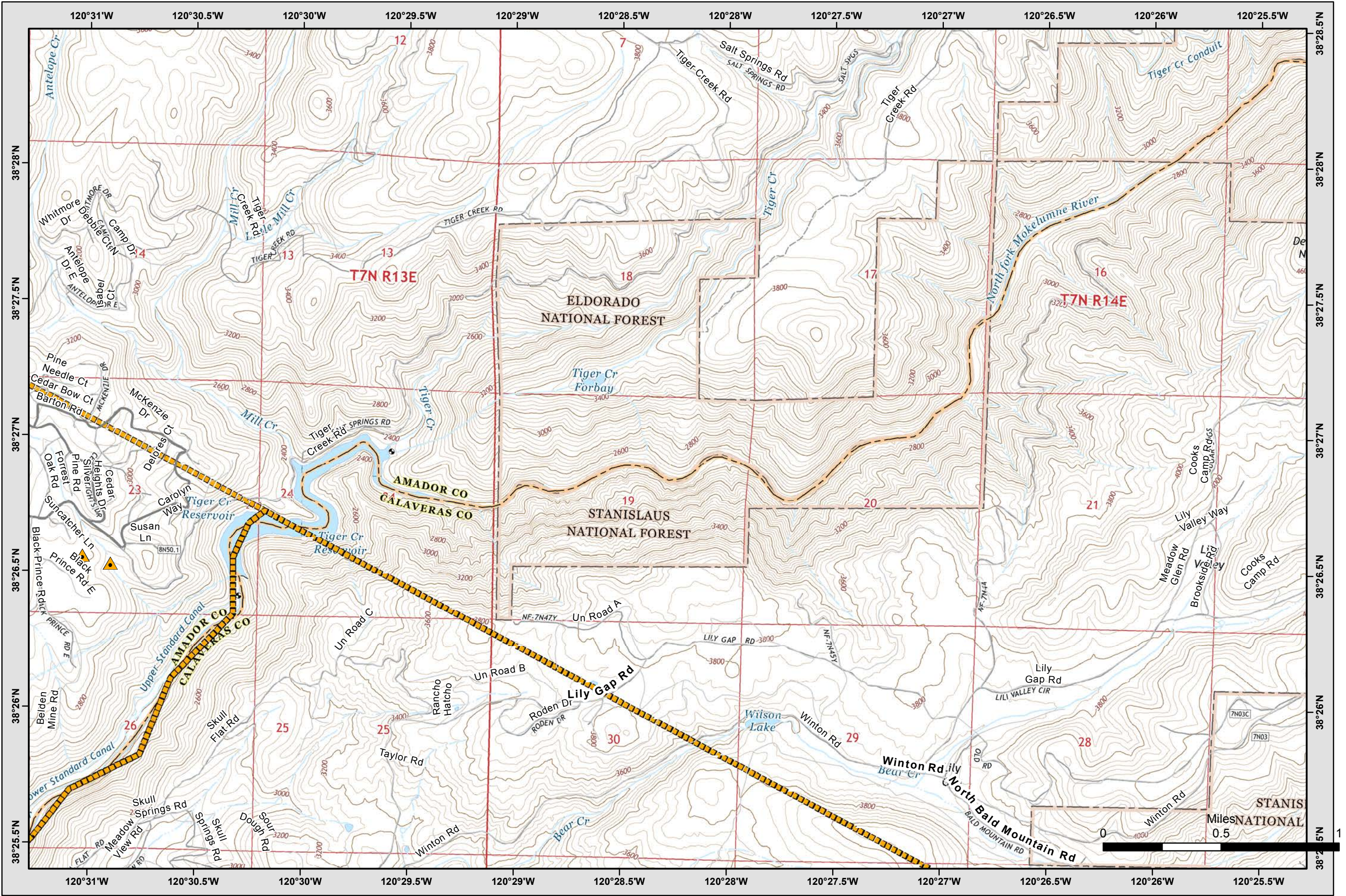


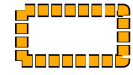
Proposed Dozer Line

# IAP Map

## Butte Incident

### CA-AEU-024918





Operational Area



Branch Break



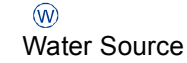
Division Break



Drop Point



Staging Area



Water Source



Known Mine Hazards



Aviation Check Point



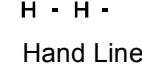
Uncontrolled Fire Edge



Completed Dozer Line




Completed Line




Hand Line



Planned Fire Line

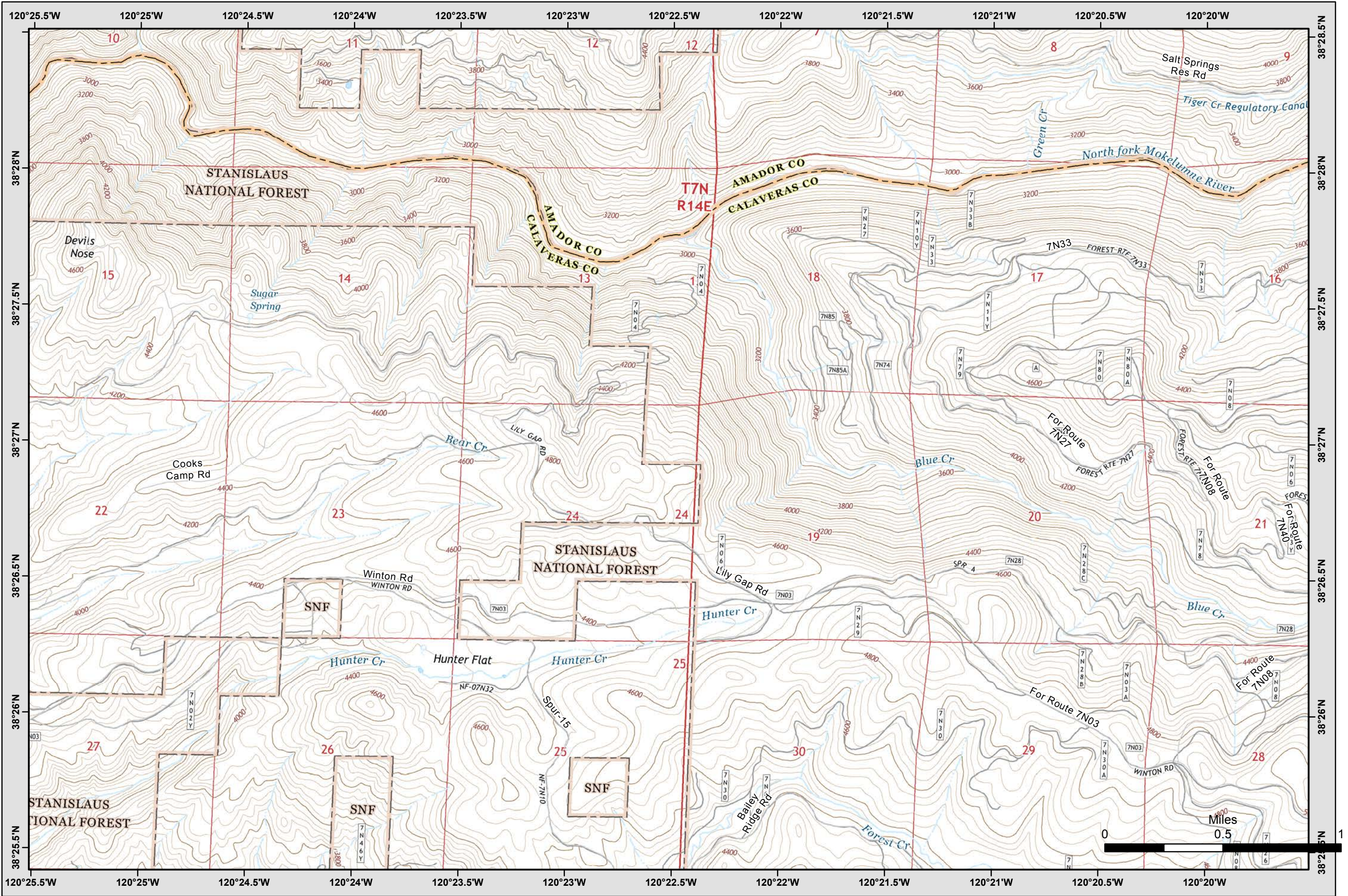


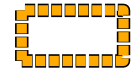
Proposed Dozer Line



North Arrow

# IAP Map Butte Incident CA-AEU-024918





Operational Area



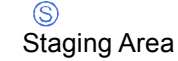
Branch Break



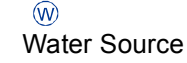
Division Break



Drop Point



Staging Area



Water Source



Known Mine Hazards



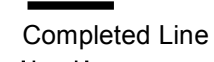
Aviation Check Point



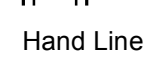
Uncontrolled Fire Edge



Completed Dozer Line



Completed Line



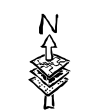
Hand Line



Planned Fire Line



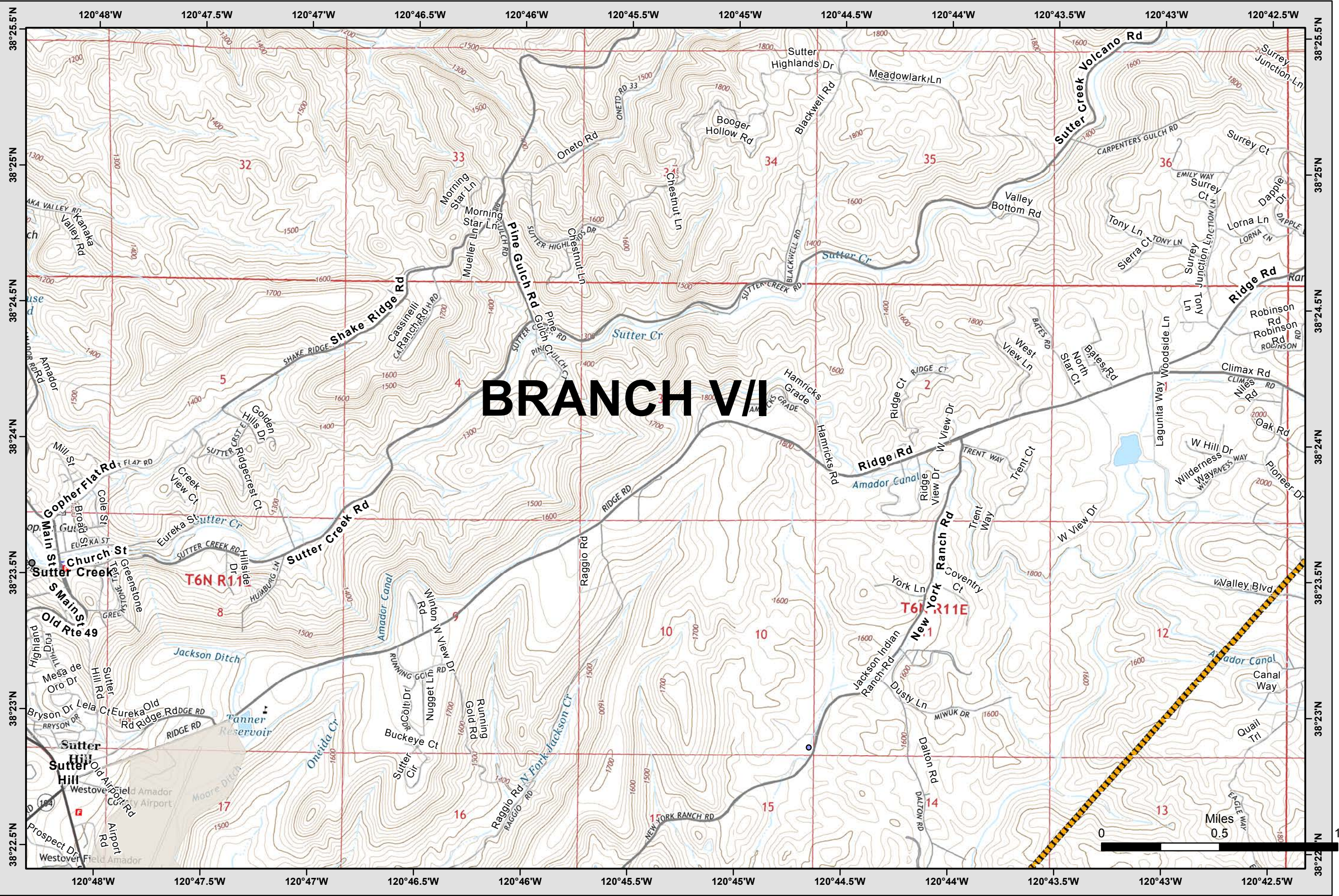
Proposed Dozer Line

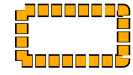


IAP Map

Butte Incident

CA-AEU-024918





Operational Area



Branch Break



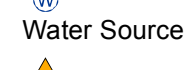
Division Break



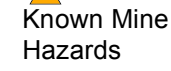
Drop Point



Staging Area



Water Source



Known Mine Hazards



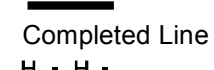
Aviation Check Point



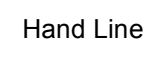
Uncontrolled Fire Edge



Completed Dozer Line



Completed Line



Hand Line



Planned Fire Line



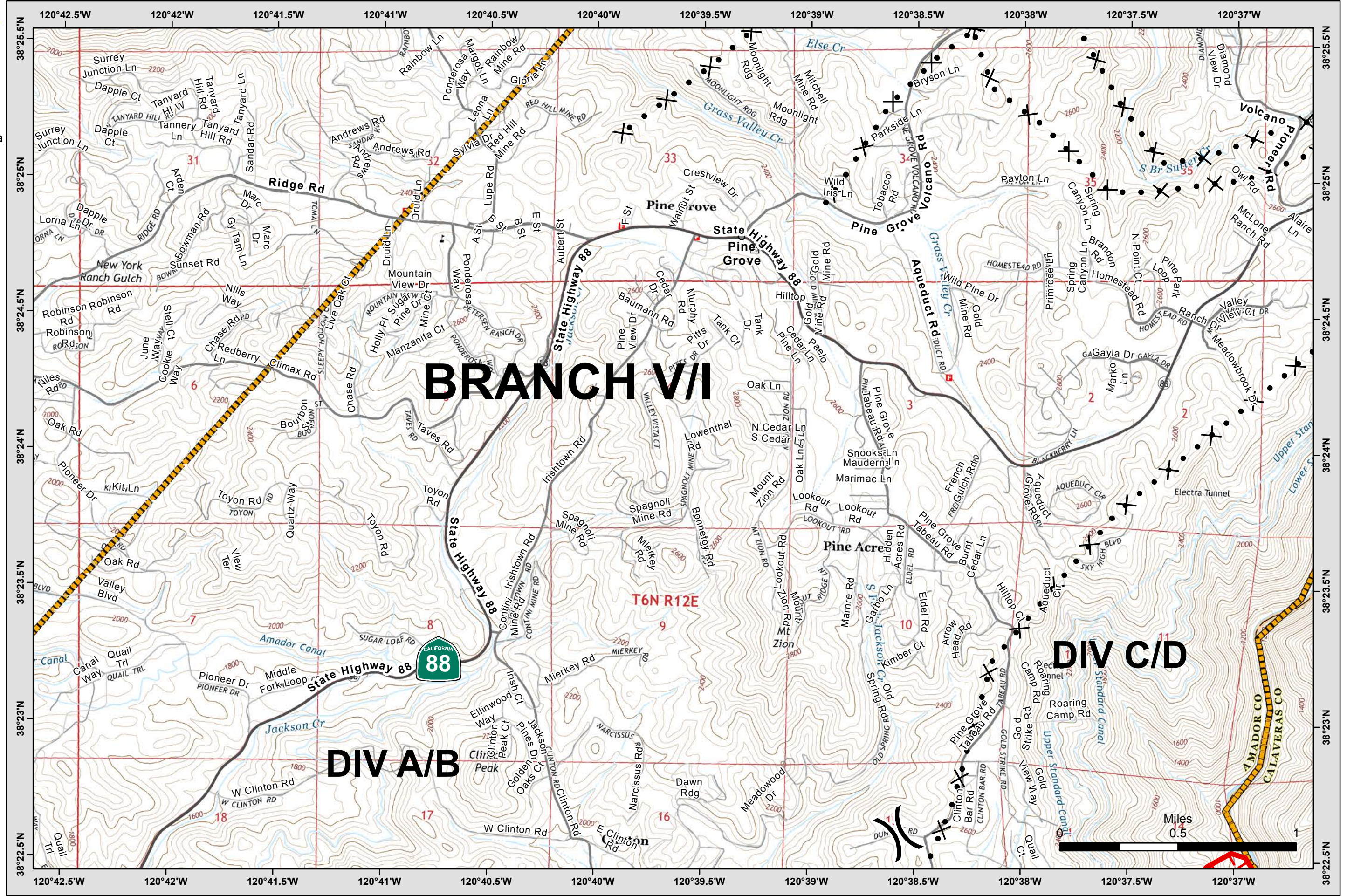
Proposed Dozer Line



IAP Map

Butte Incident

CA-AEU-024918





Operational Area



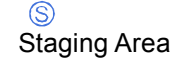
Branch Break



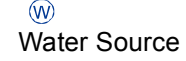
Division Break



Drop Point



Staging Area



Water Source



Known Mine Hazards



Aviation Check Point



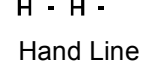
Uncontrolled Fire Edge



Completed Dozer Line



Completed Line



Hand Line



Planned Fire Line



Proposed Dozer Line



North arrow



Map scale bar



Map scale bar



Map scale bar

Map scale bar

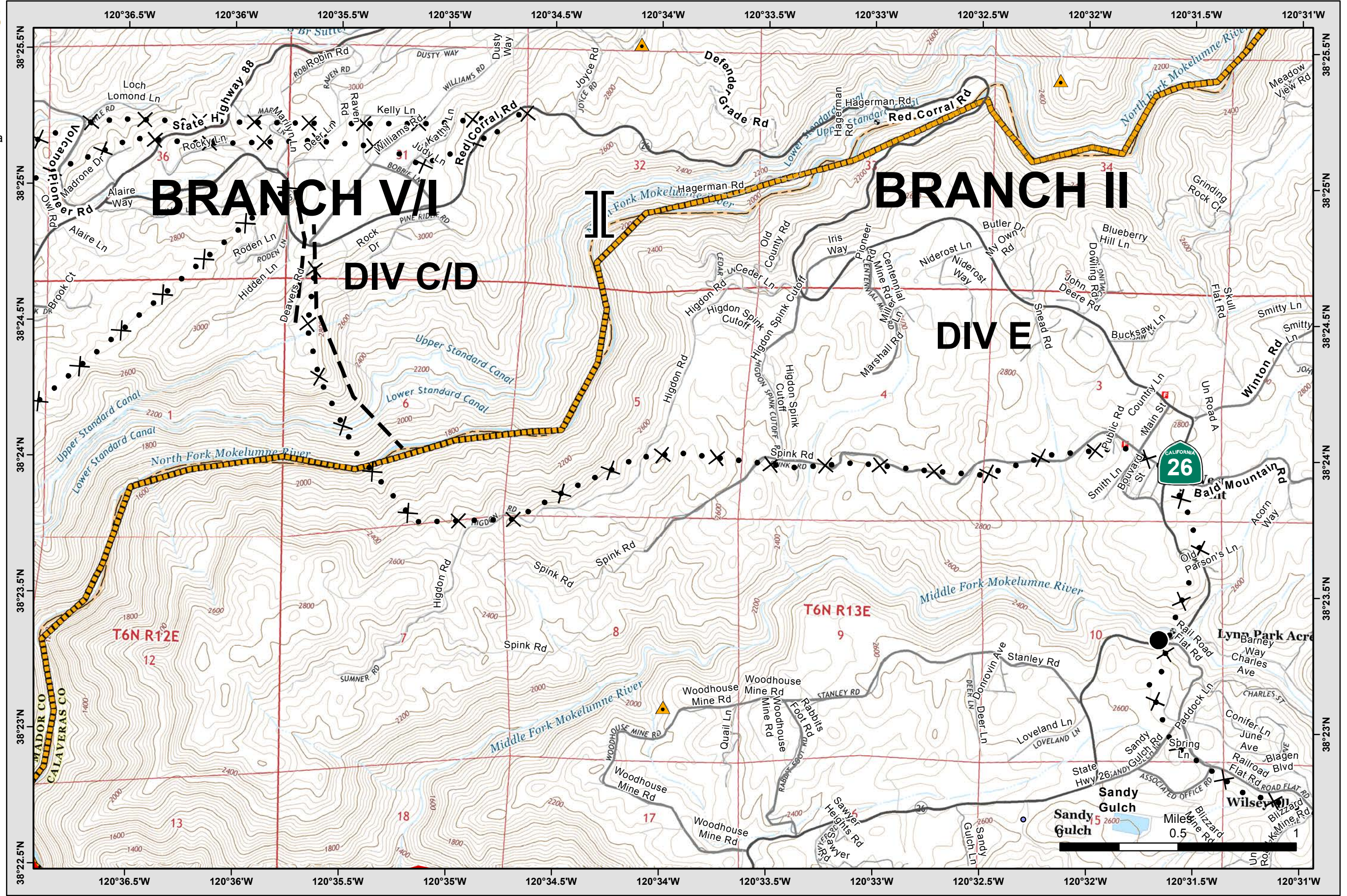
Map scale bar

Map scale bar

# IAP Map

## Butte Incident

### CA-AEU-024918





Operational Area



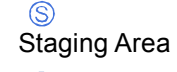
Branch Break



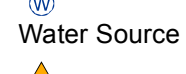
Division Break



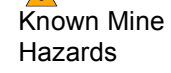
Drop Point



Staging Area



Water Source



Known Mine Hazards



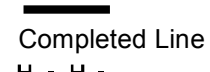
Aviation Check Point



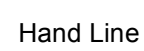
Uncontrolled Fire Edge



Completed Dozer Line



Completed Line



Hand Line



Planned Fire Line



Proposed Dozer Line



North arrow



Scale bar



Scale bar

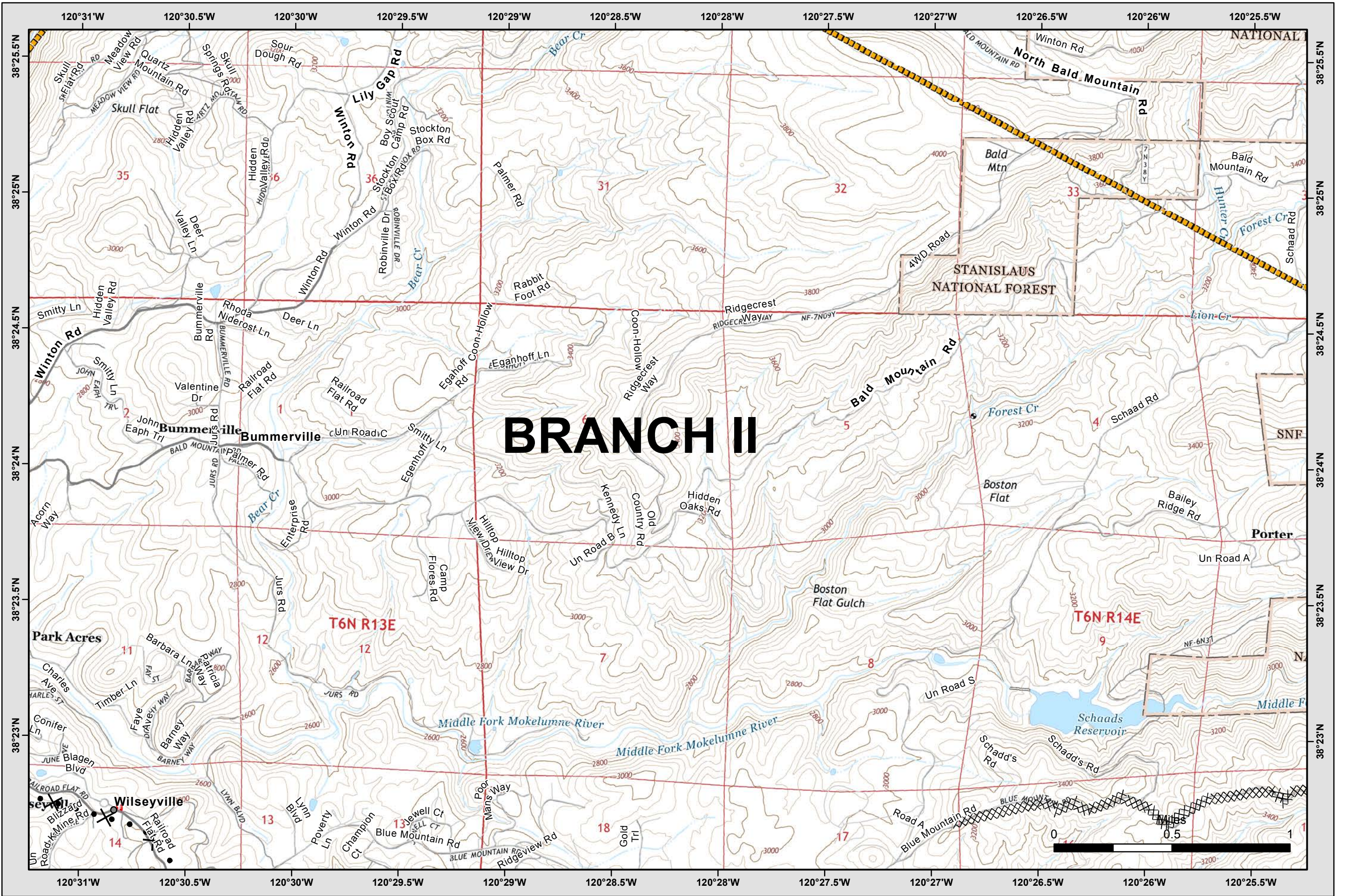


Scale bar




Scale bar

# IAP Map Butte Incident CA-AEU-024918







Operational Area



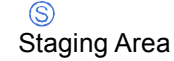
Branch Break



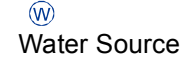
Division Break



Drop Point



Staging Area



Water Source



Known Mine Hazards



Aviation Check Point



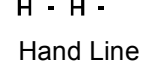
Uncontrolled Fire Edge



Completed Dozer Line



Completed Line



Hand Line



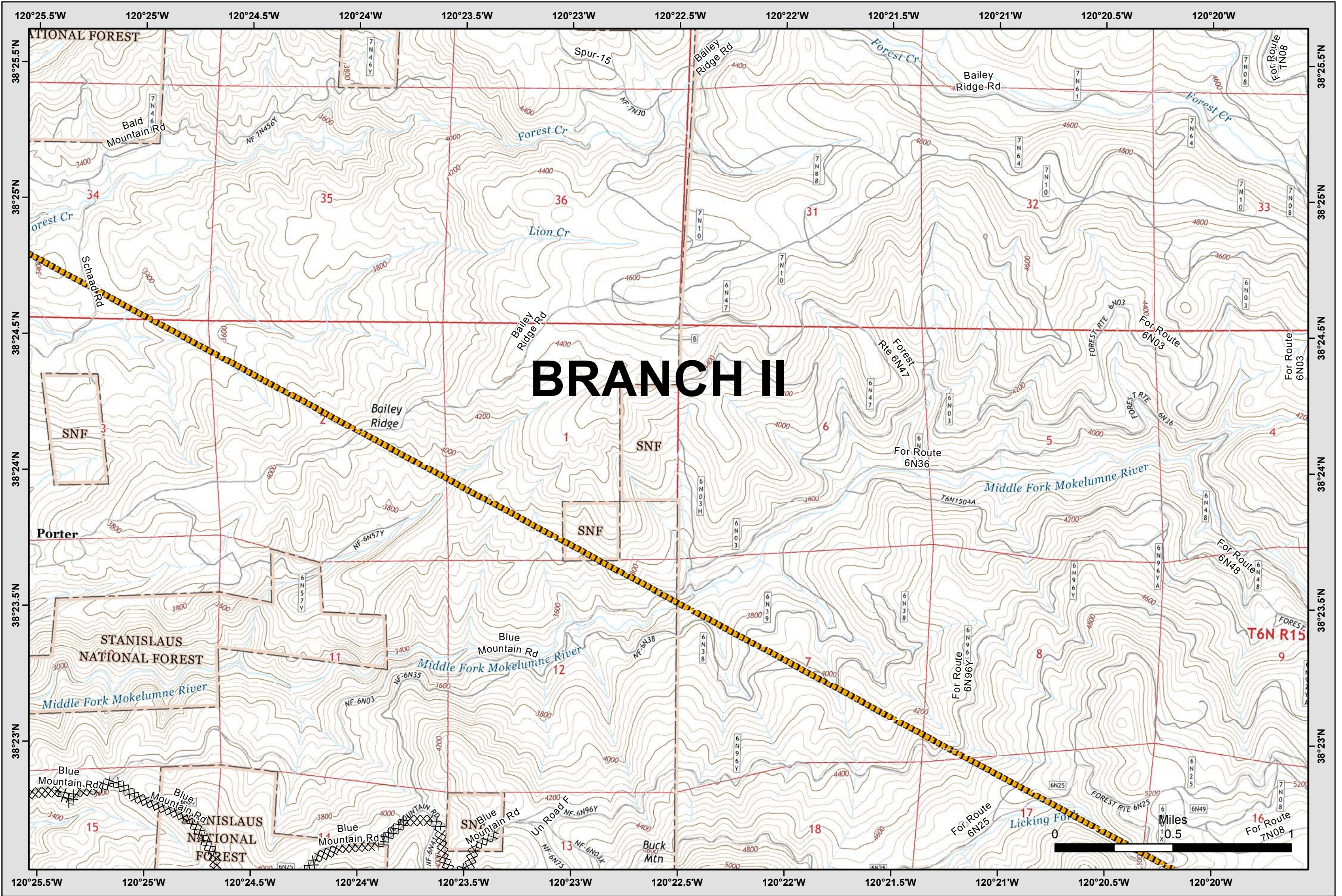
Planned Fire Line



Proposed Dozer Line



# IAP Map Butte Incident CA-AEU-024918





Operational Area



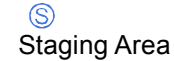
Branch Break



Division Break



Drop Point



Staging Area



Water Source



Known Mine Hazards



Aviation Check Point



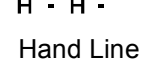
Uncontrolled Fire Edge



Completed Dozer Line



Completed Line



Hand Line



Planned Fire Line

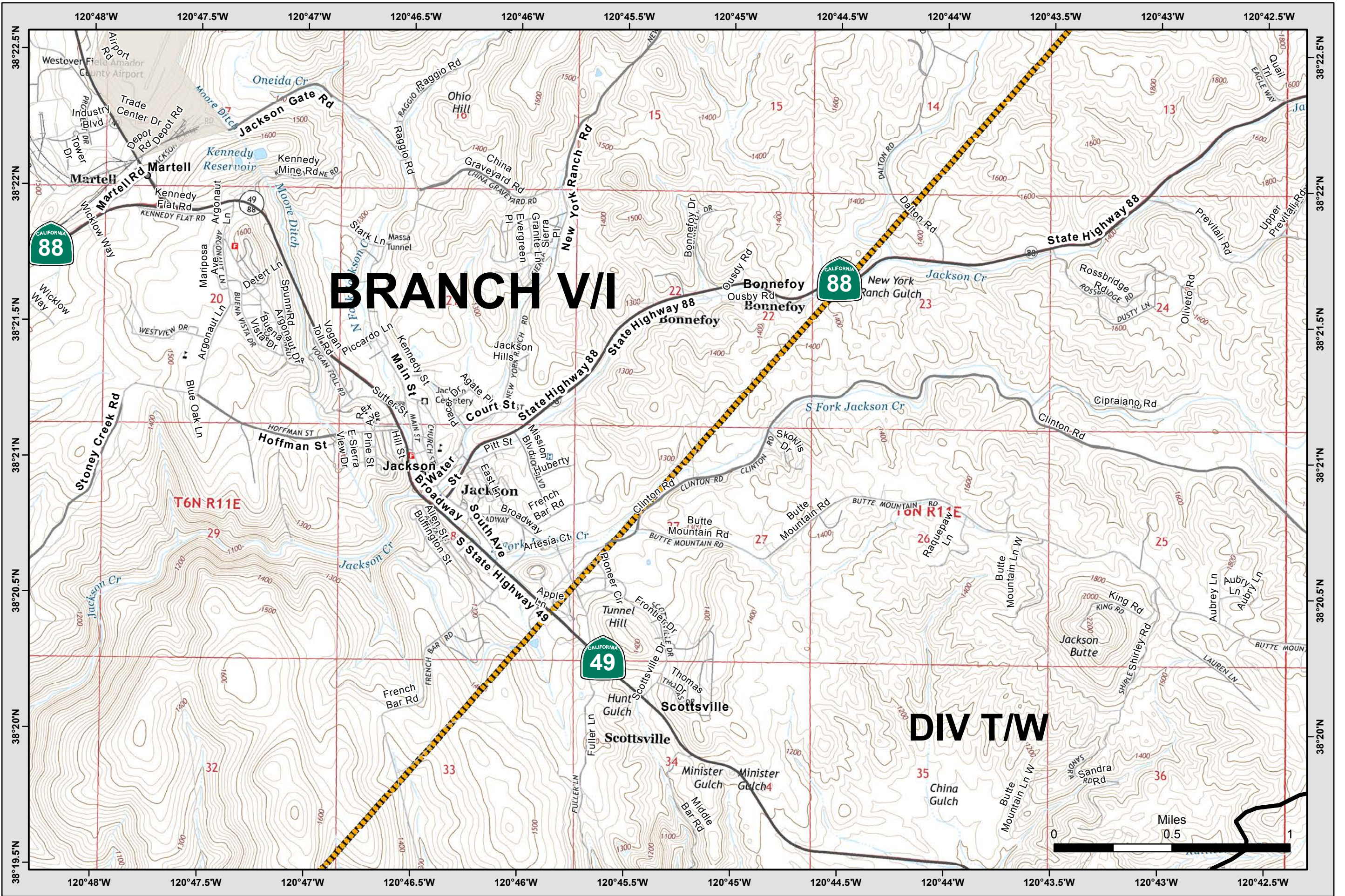


Proposed Dozer Line



North arrow

# IAP Map Butte Incident CA-AEU-024918





Operational Area



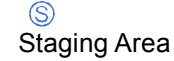
Branch Break



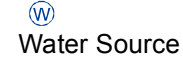
Division Break



Drop Point



Staging Area



Water Source



Known Mine Hazards



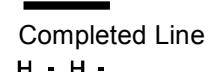
Aviation Check Point



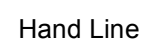
Uncontrolled Fire Edge



Completed Dozer Line



Completed Line



Hand Line



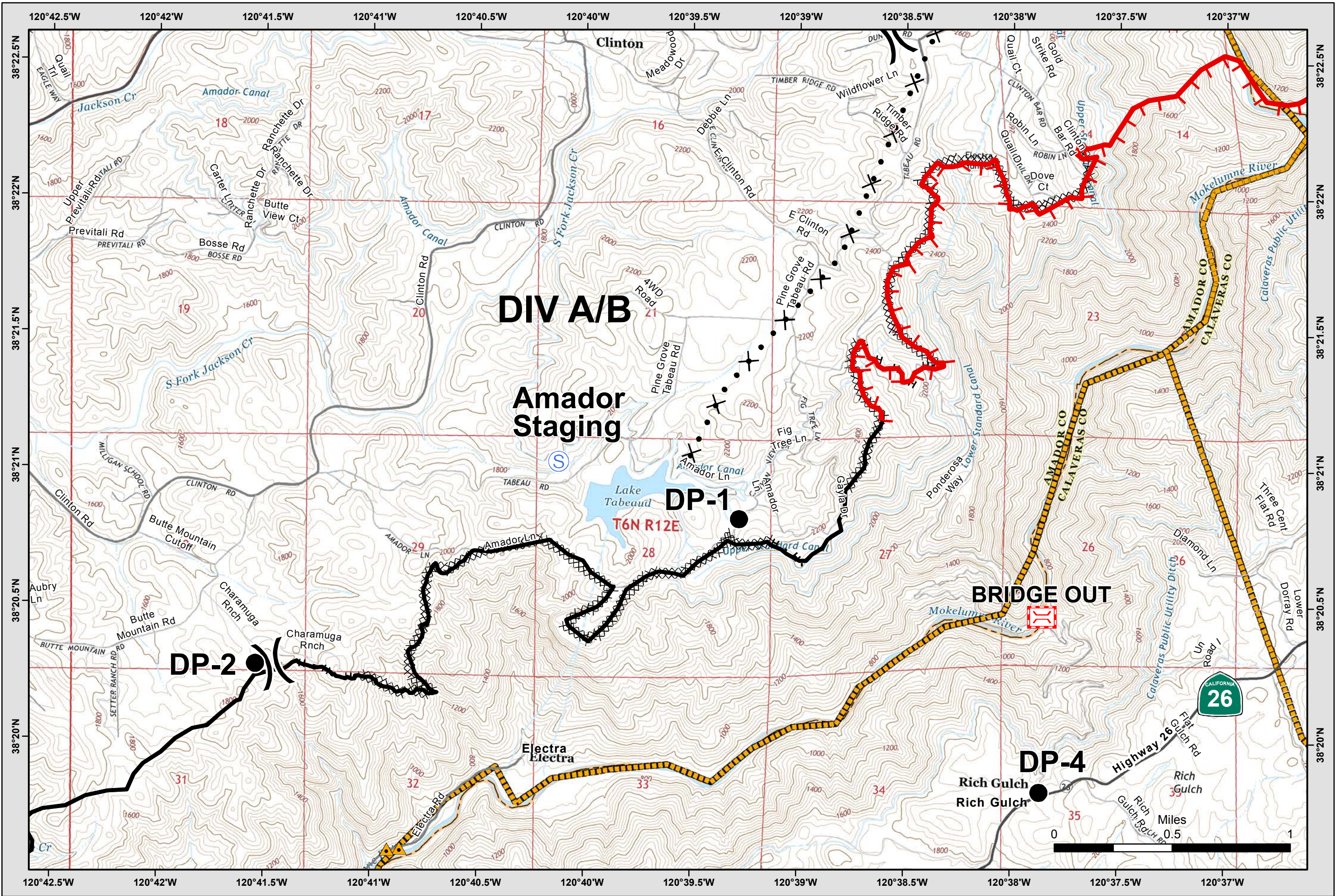
Planned Fire Line



Proposed Dozer Line



# IAP Map Butte Incident CA-AEU-024918





Operational Area



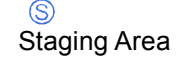
Branch Break



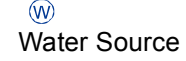
Division Break



Drop Point



Staging Area



Water Source



Known Mine Hazards



Aviation Check Point



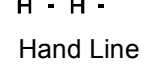
Uncontrolled Fire Edge



Completed Dozer Line



Completed Line



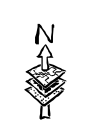
Hand Line



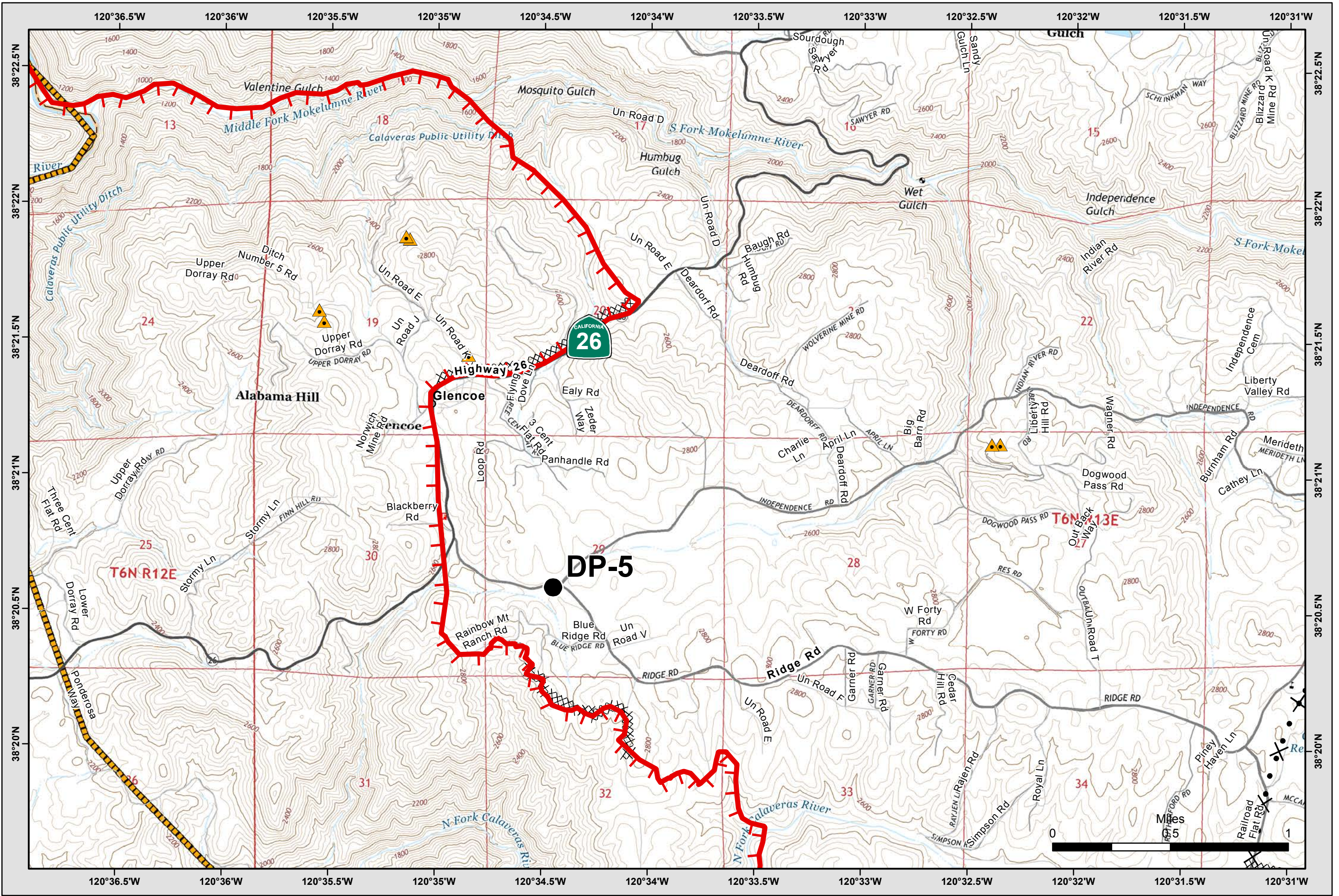
Planned Fire Line

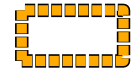


Proposed Dozer Line



# IAP Map Butte Incident CA-AEU-024918





Operational Area



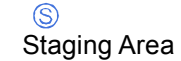
Branch Break



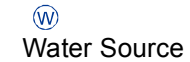
Division Break



Drop Point



Staging Area



Water Source



Known Mine Hazards



Aviation Check Point



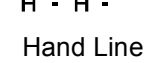
Uncontrolled Fire Edge



Completed Dozer Line



Completed Line



Hand Line



Planned Fire Line



Proposed Dozer Line

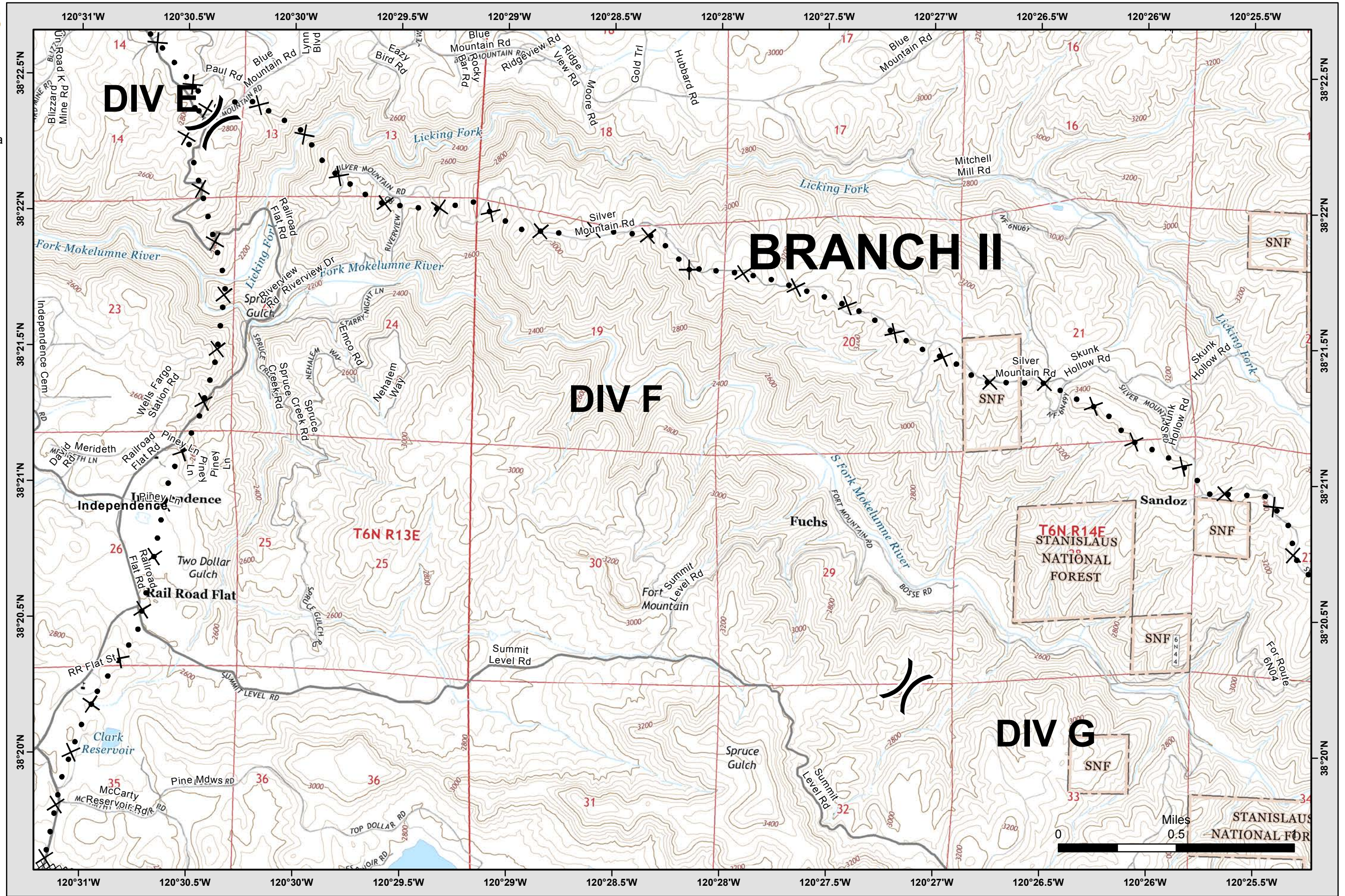


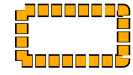
Proposed Dozer Line

IAP Map

Butte Incident

CA-AEU-024918





Operational Area



Branch Break



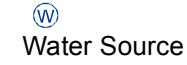
Division Break



Drop Point



Staging Area



Water Source



Known Mine Hazards



Aviation Check Point



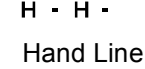
Uncontrolled Fire Edge



Completed Dozer Line



Completed Line



Hand Line



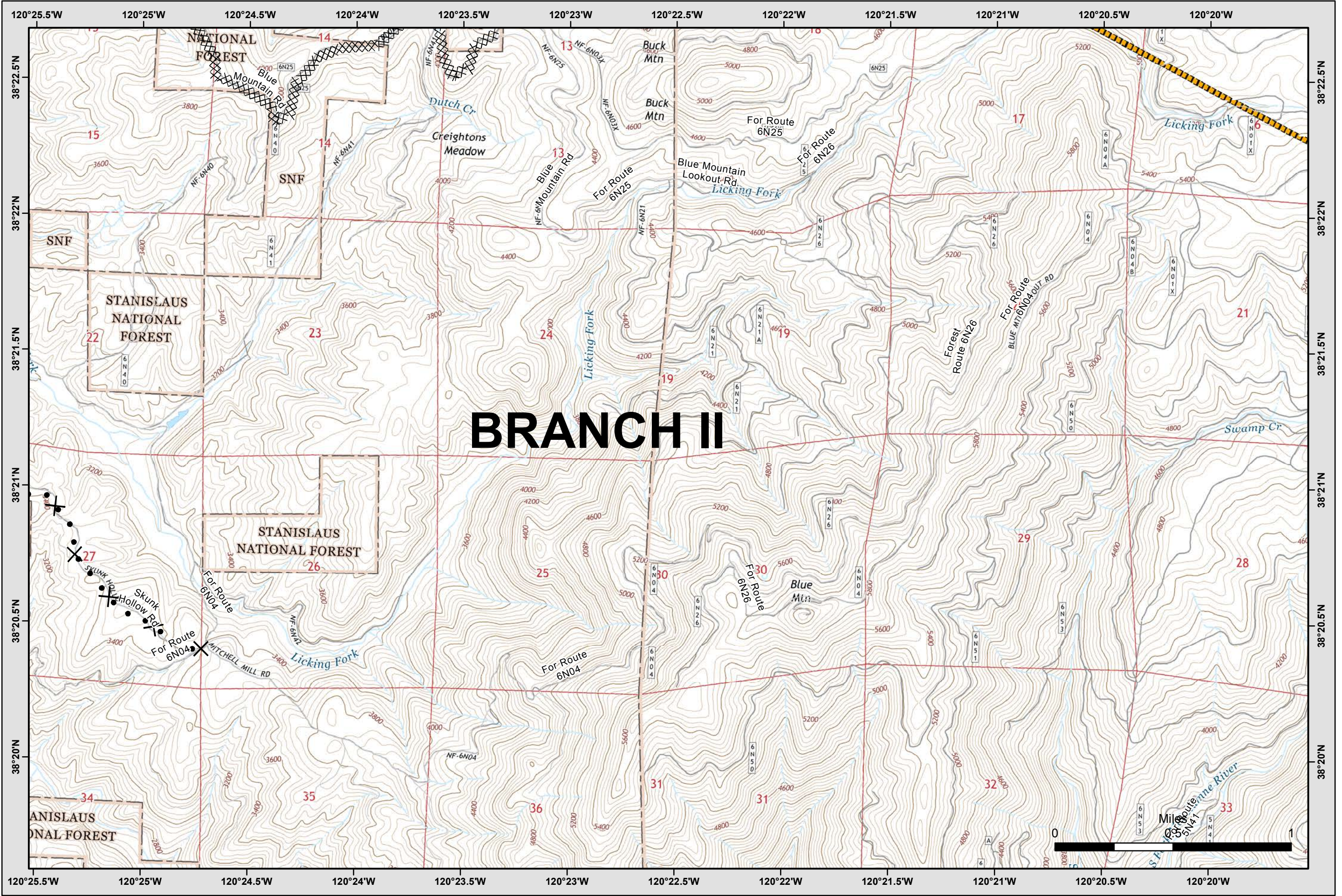
Planned Fire Line




Proposed Dozer Line



IAP Map  
Butte Incident  
CA-AEU-024918





Operational Area



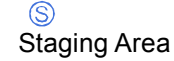
Branch Break



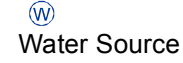
Division Break



Drop Point



Staging Area



Water Source



Known Mine Hazards



Aviation Check Point



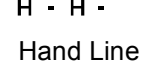
Uncontrolled Fire Edge



Completed Dozer Line



Completed Line



Hand Line



Planned Fire Line



Proposed Dozer Line



North Arrow



Map Scale



Map Scale



Map Scale



Map Scale



Map Scale

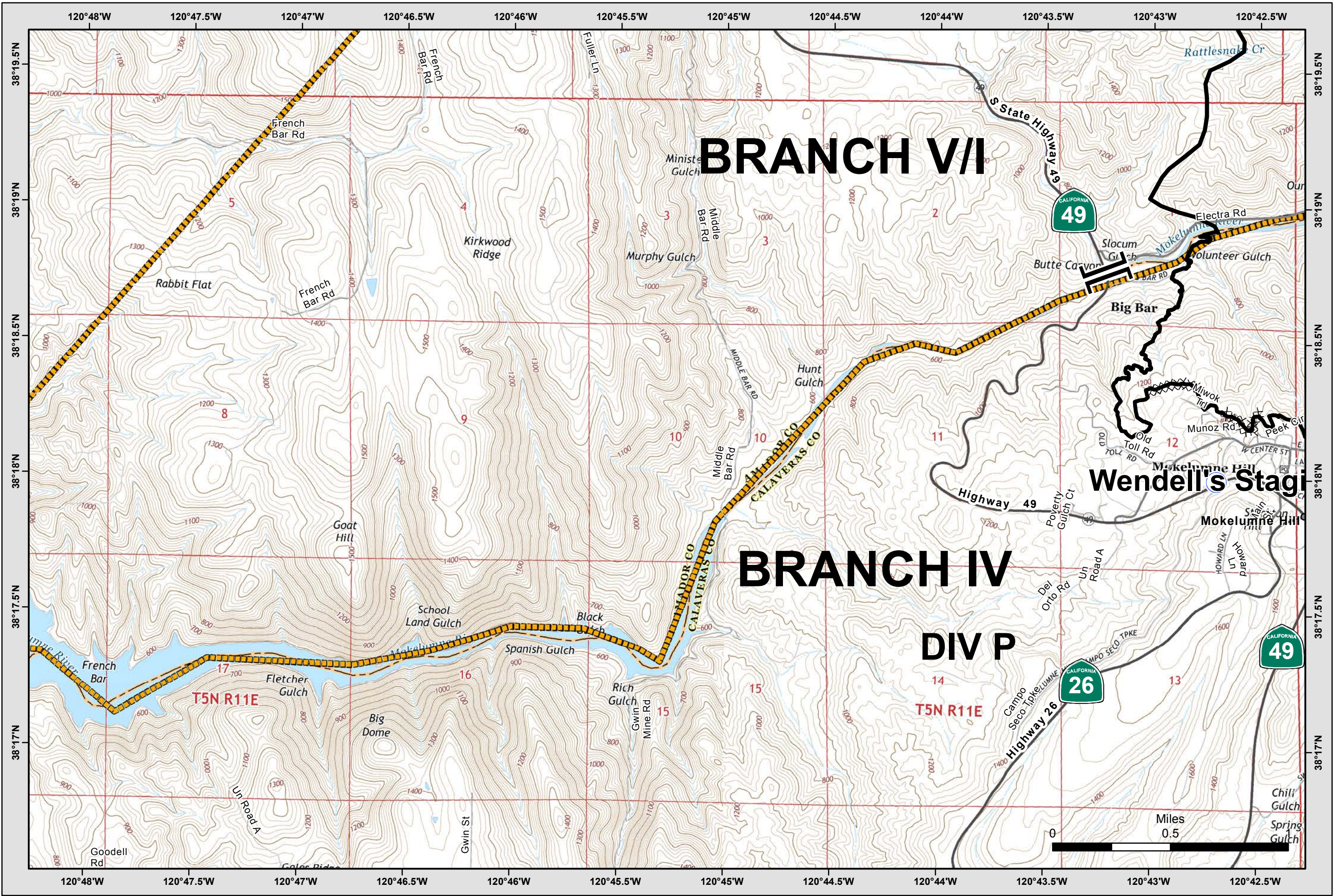


Map Scale



Map Scale

# IAP Map Butte Incident CA-AEU-024918





Operational Area



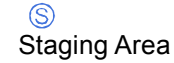
Branch Break



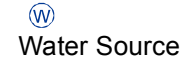
Division Break



Drop Point



Staging Area



Water Source



Known Mine Hazards



Aviation Check Point



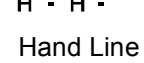
Uncontrolled Fire Edge



Completed Dozer Line



Completed Line



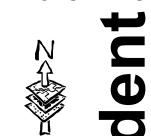
Hand Line



Planned Fire Line



Proposed Dozer Line

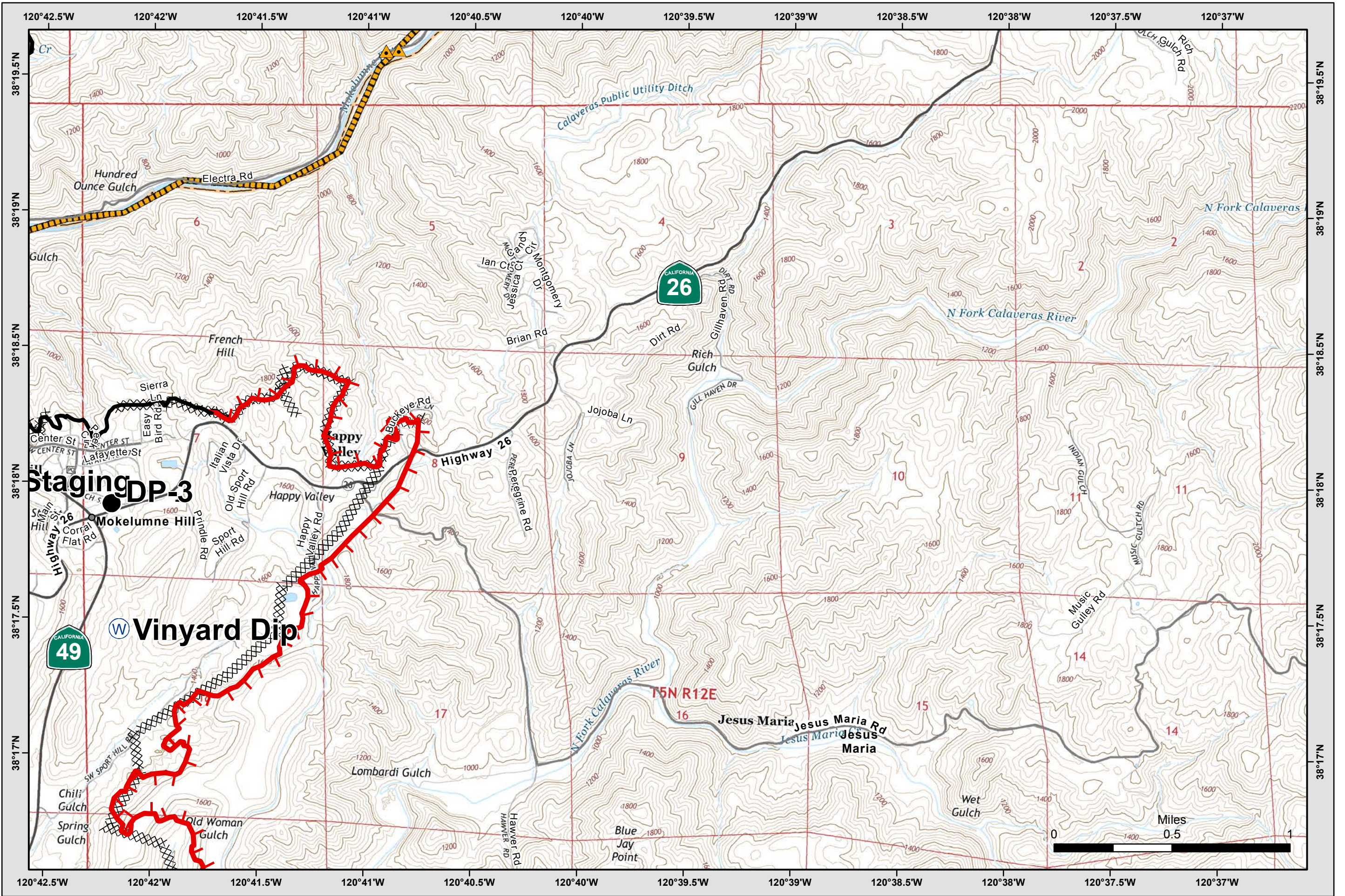


North Arrow


# IAP Map

# Butte Incident

## CA-AEU-024918







Operational Area



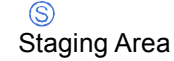
Branch Break



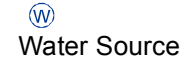
Division Break



Drop Point



Staging Area



Water Source



Known Mine Hazards



Aviation Check Point



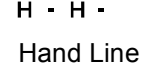
Uncontrolled Fire Edge



Completed Dozer Line




Completed Line



Hand Line



Planned Fire Line

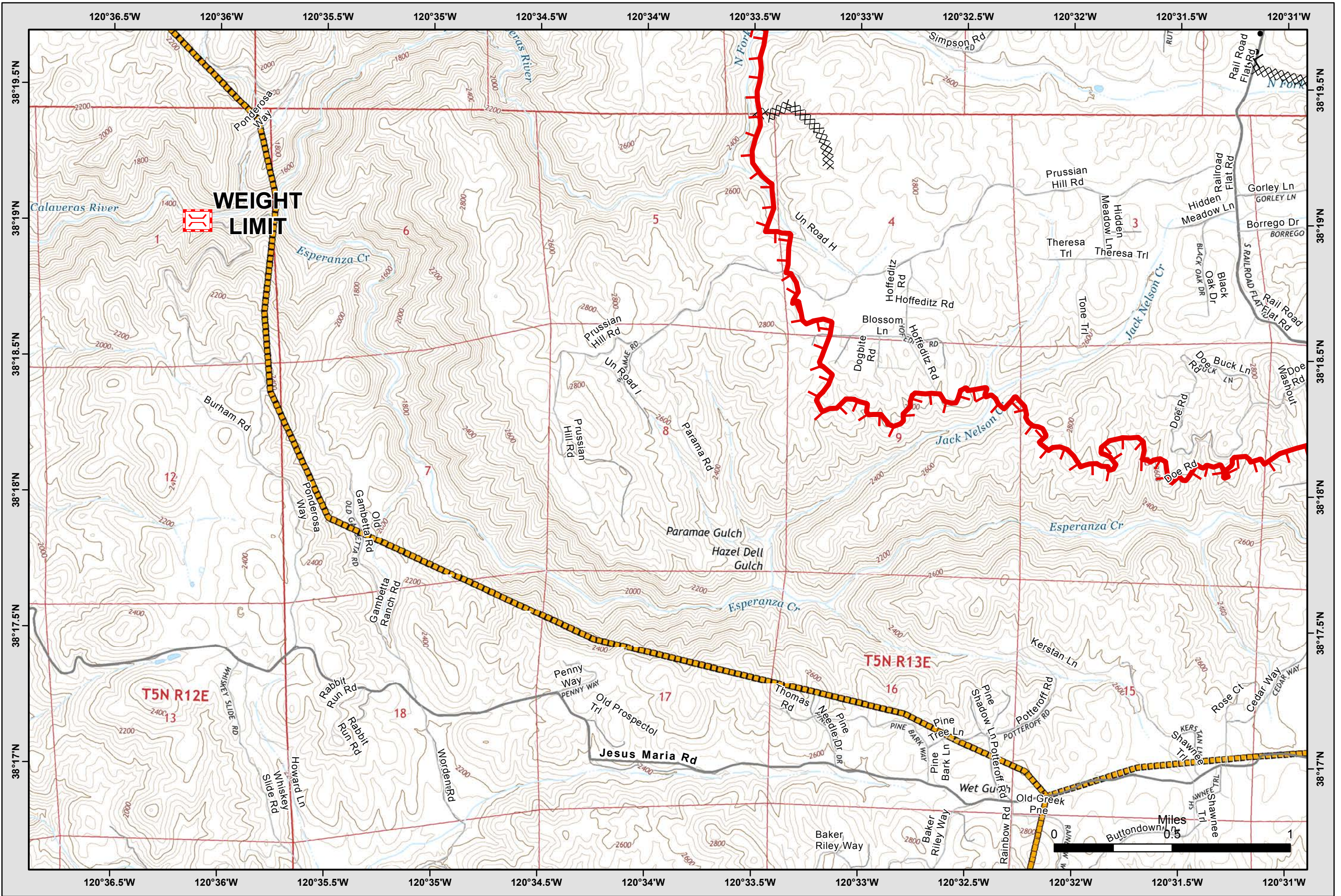



Proposed Dozer Line



Proposed Dozer Line

# IAP Map Butte Incident CA-AEU-024918





Operational Area



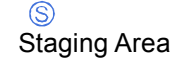
Branch Break



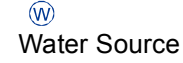
Division Break



Drop Point



Staging Area



Water Source



Known Mine Hazards



Aviation Check Point



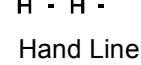
Uncontrolled Fire Edge



Completed Dozer Line



Completed Line



Hand Line



Planned Fire Line



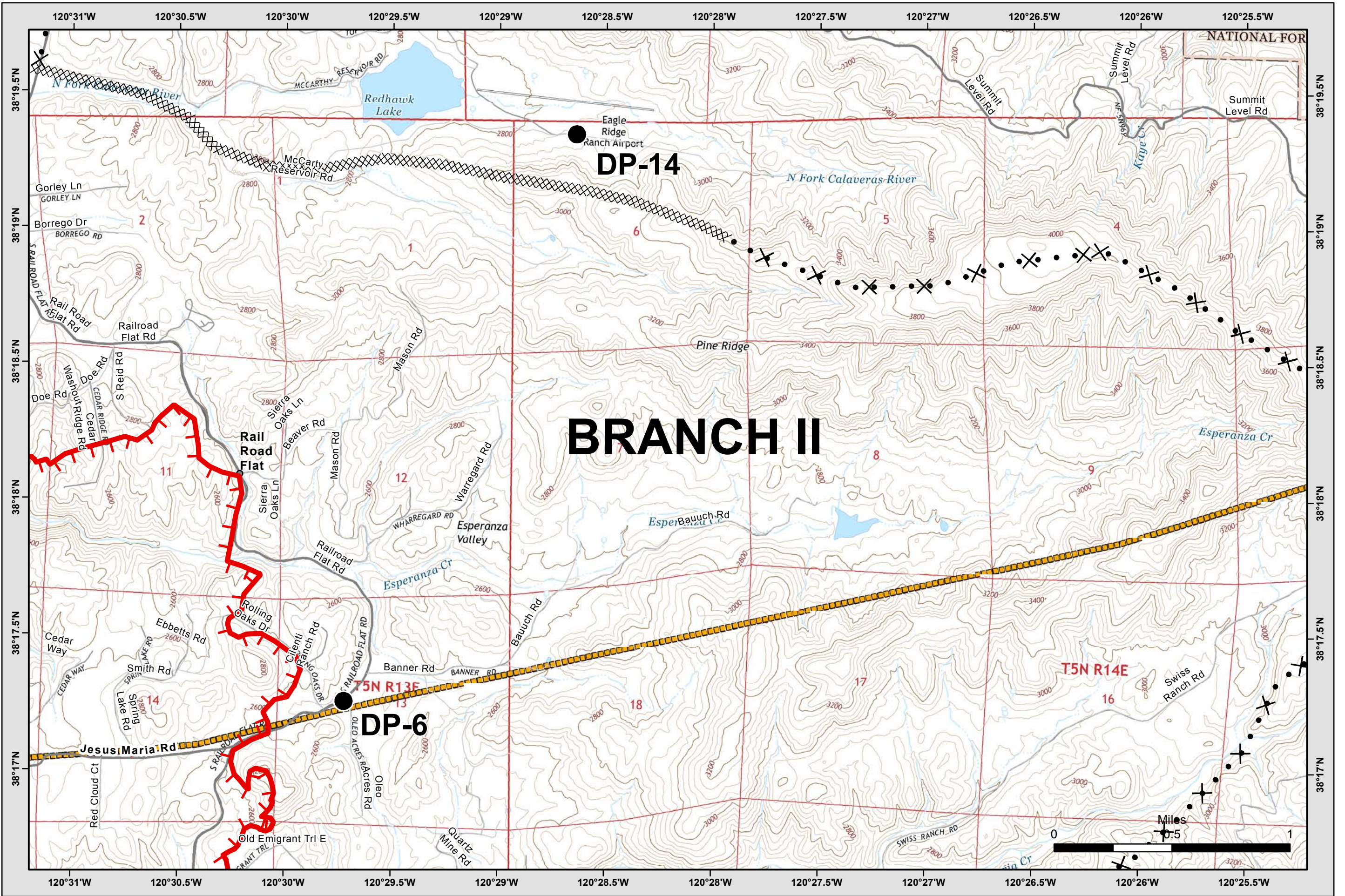
Proposed Dozer Line




IAP Map

Butte Incident

CA-AEU-024918





Operational Area



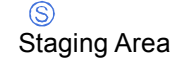
Branch Break



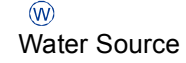
Division Break



Drop Point



Staging Area



Water Source



Known Mine Hazards



Aviation Check Point



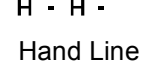
Uncontrolled Fire Edge



Completed Dozer Line



Completed Line



Hand Line



Planned Fire Line

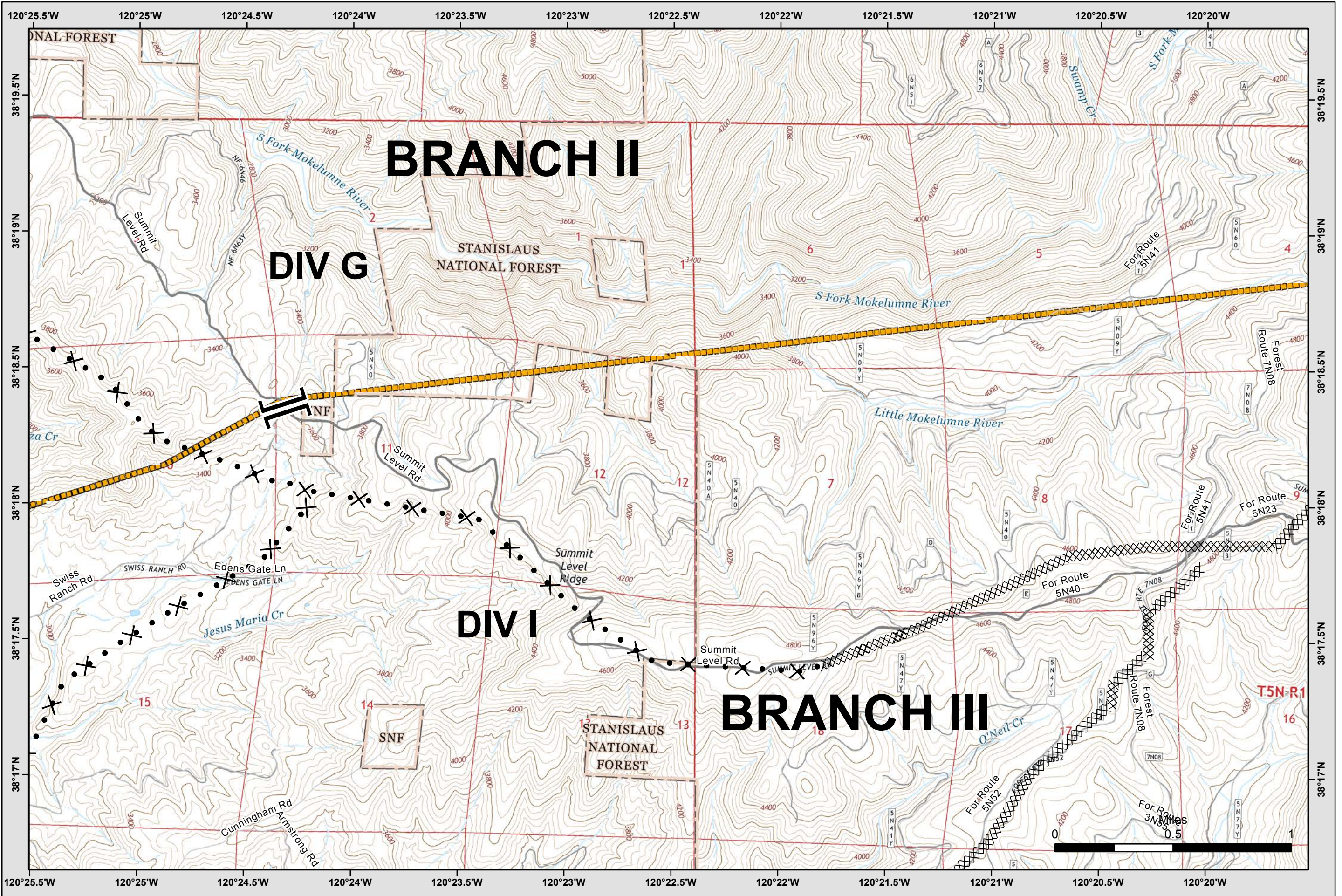


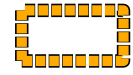
Proposed Dozer Line



North arrow

# IAP Map Butte Incident CA-AEU-024918





Operational Area



Branch Break



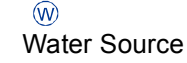
Division Break



Drop Point



Staging Area



Water Source



Known Mine Hazards



Aviation Check Point



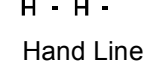
Uncontrolled Fire Edge



Completed Dozer Line



Completed Line



Hand Line



Planned Fire Line



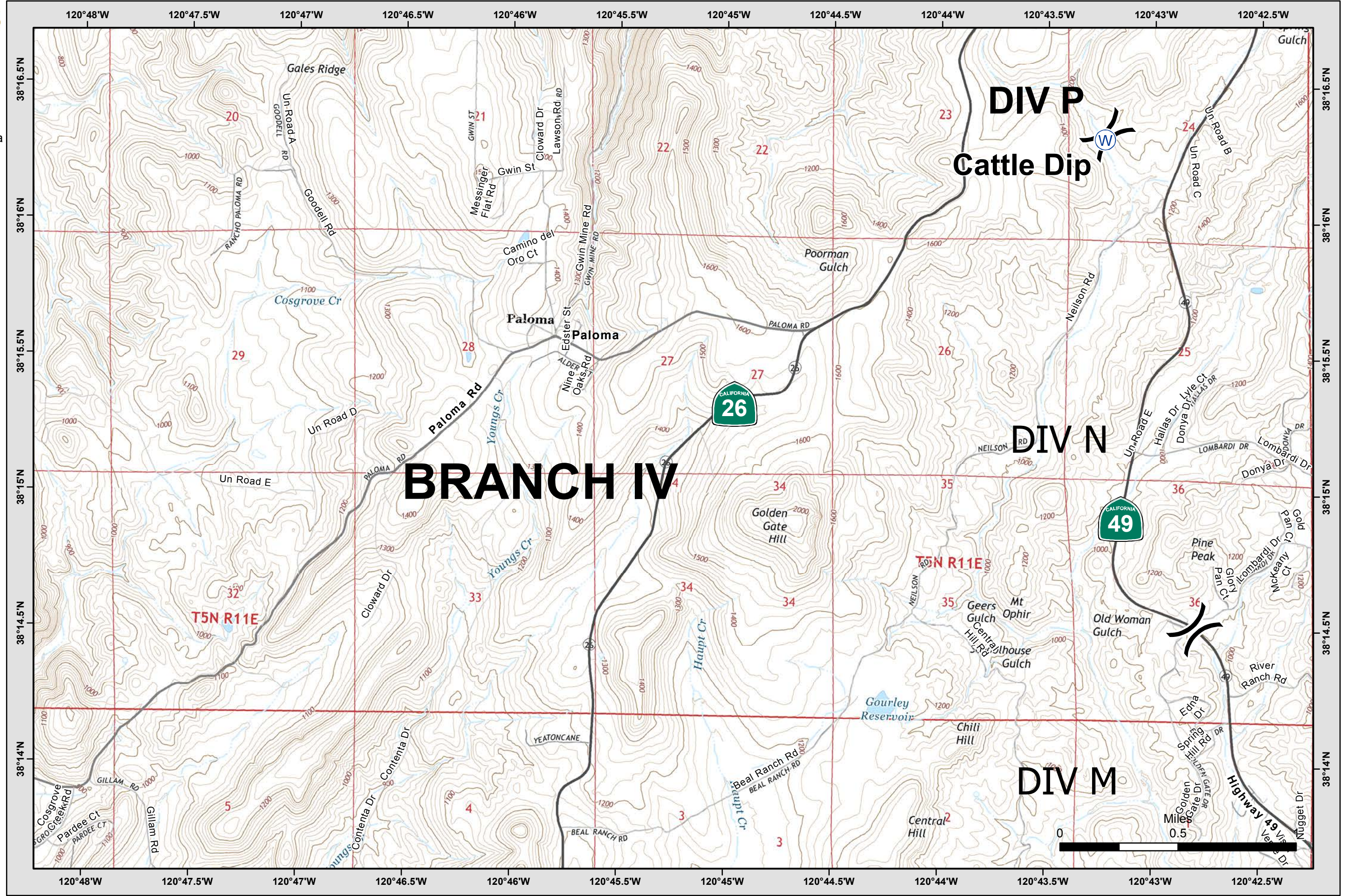
Proposed Dozer Line




IAP Map

Butte Incident

CA-AEU-024918





Operational Area



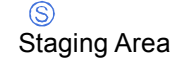
Branch Break



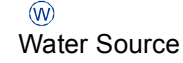
Division Break



Drop Point



Staging Area



Water Source



Known Mine Hazards



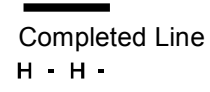
Aviation Check Point



Uncontrolled Fire Edge



Completed Dozer Line



Completed Line

Hand Line



Planned Fire Line



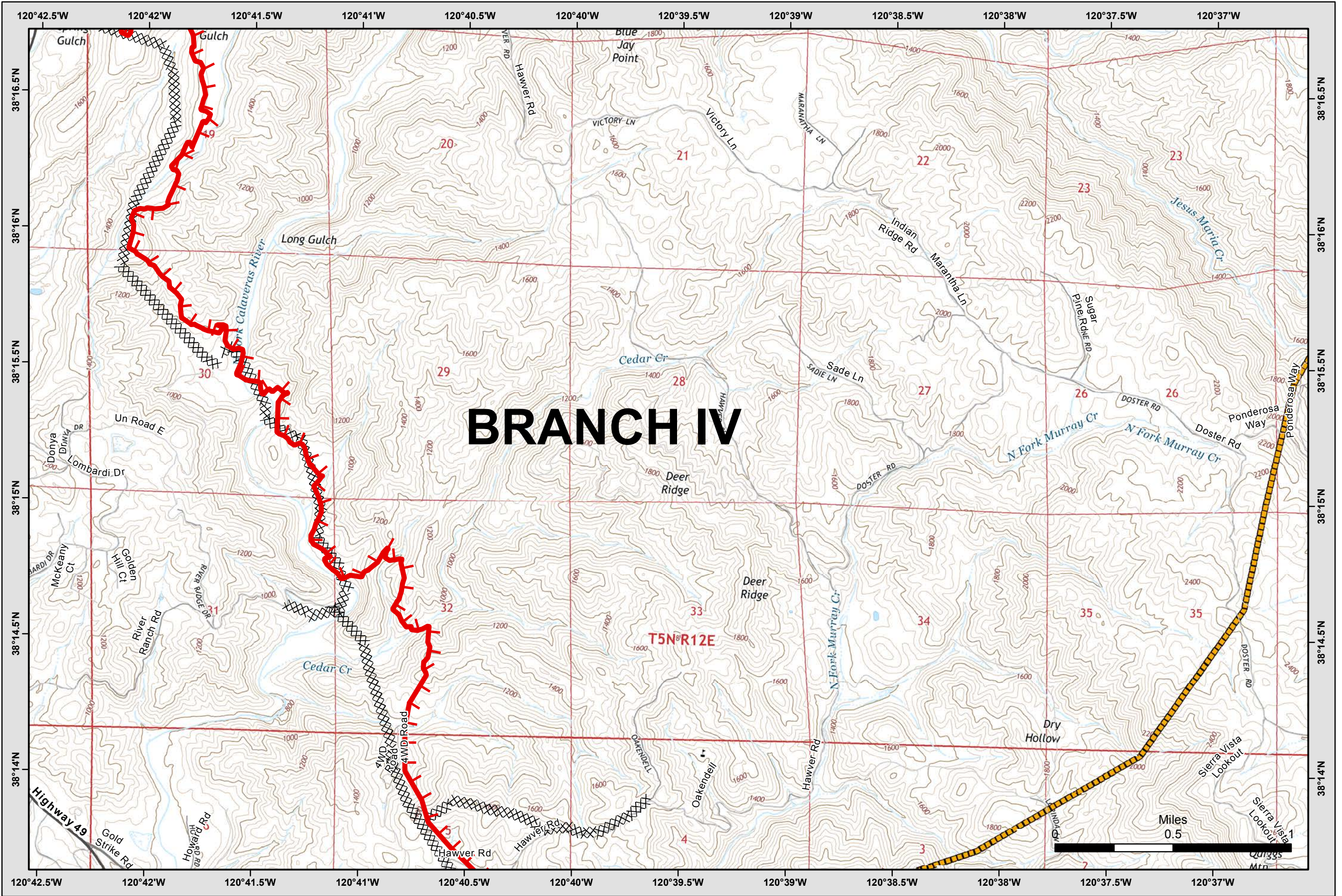
Proposed Dozer Line



IAP Map

Butte Incident

CA-AEU-024918





Operational Area



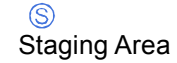
Branch Break



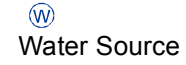
Division Break



Drop Point



Staging Area



Water Source



Known Mine Hazards



Aviation Check Point



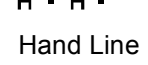
Uncontrolled Fire Edge



Completed Dozer Line



Completed Line



Hand Line



Planned Fire Line



Proposed Dozer Line

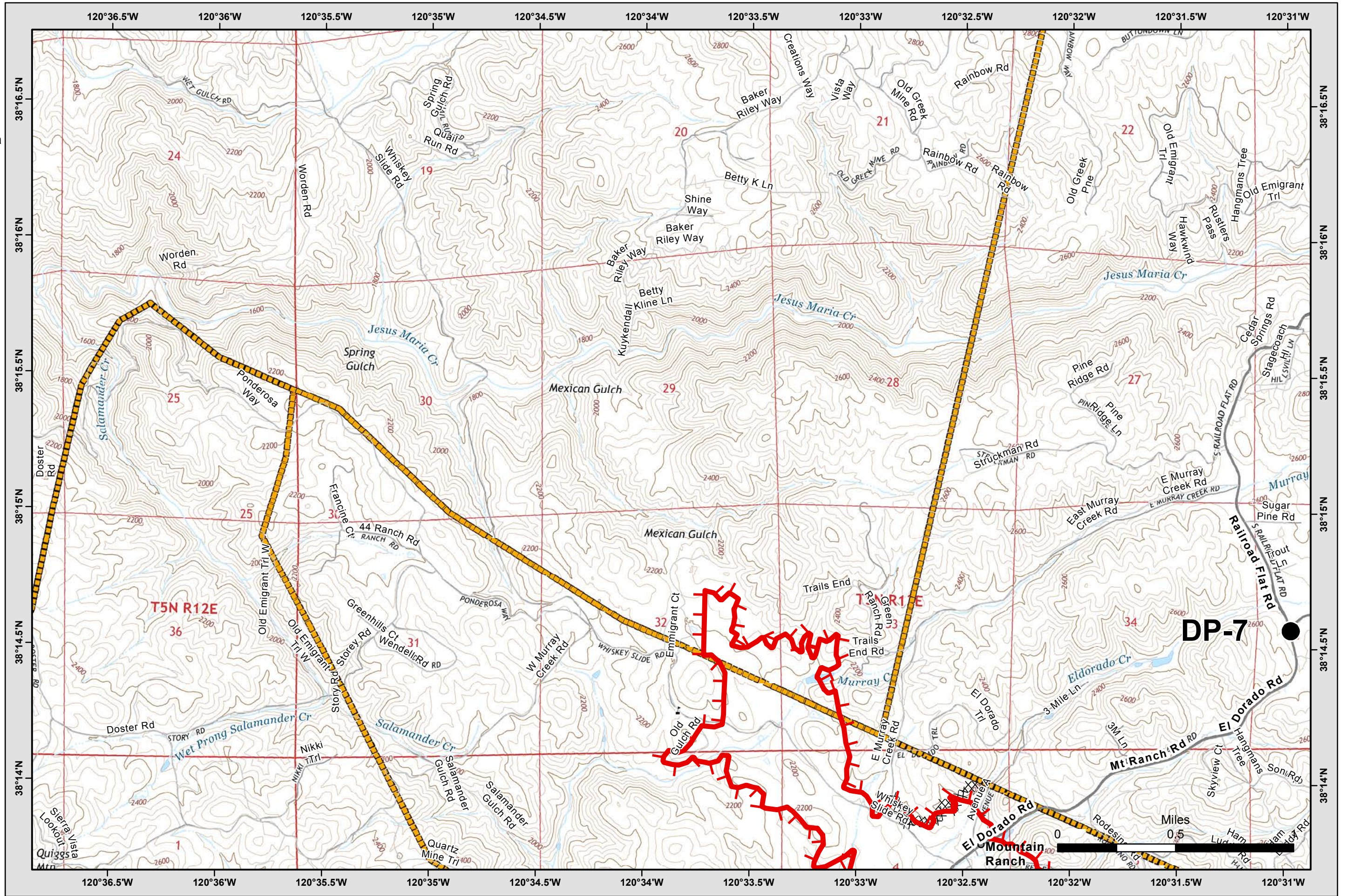


Proposed Dozer Line

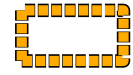
# IAP Map

## Butte Incident

### CA-AEU-024918







Operational Area



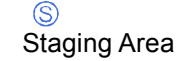
Branch Break



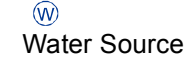
Division Break



Drop Point



Staging Area



Water Source



Known Mine Hazards



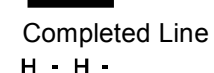
Aviation Check Point



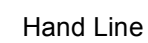
Uncontrolled Fire Edge



Completed Dozer Line



Completed Line



Hand Line



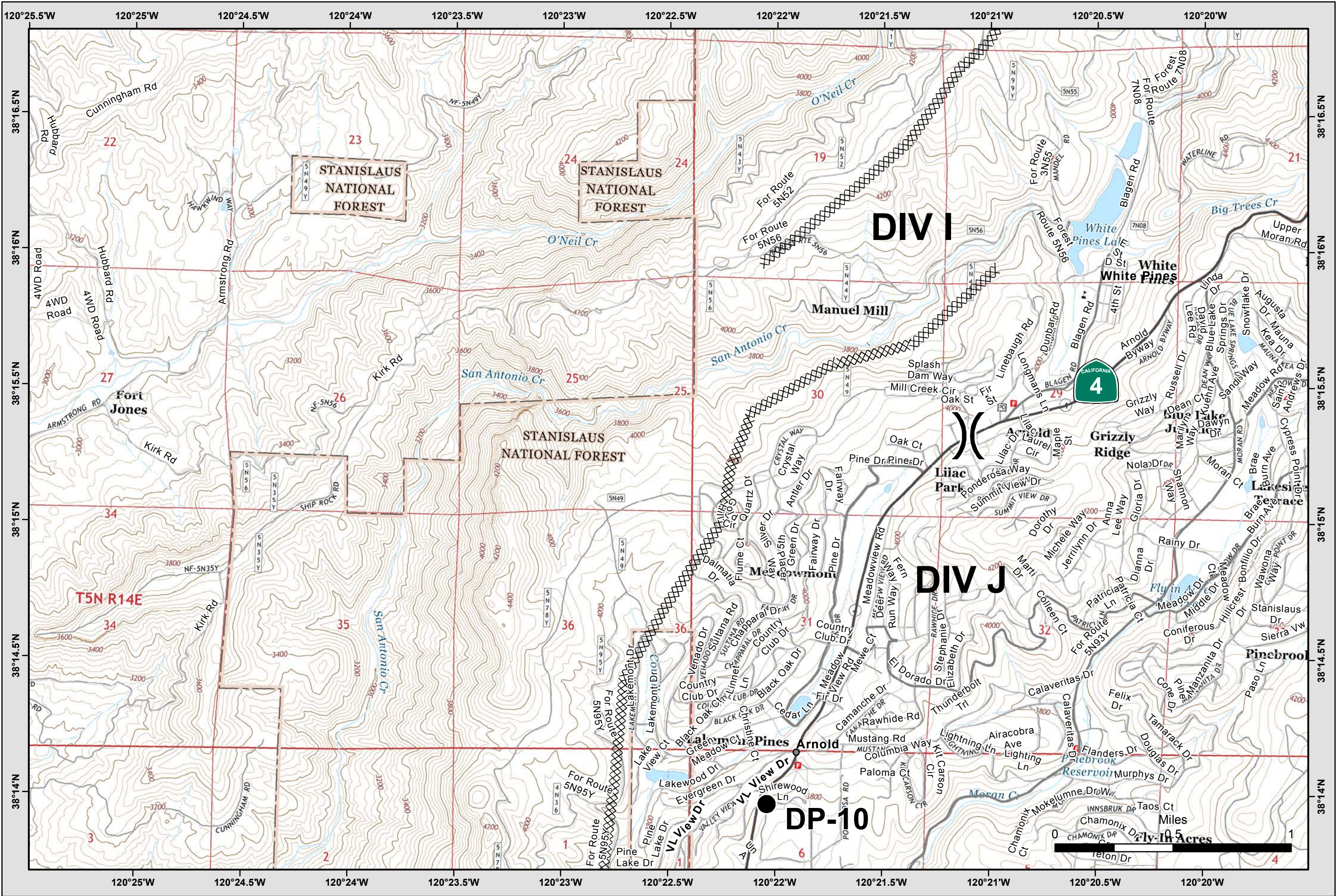
Planned Fire Line




Proposed Dozer Line



# IAP Map Butte Incident CA-AEU-024918







Operational Area



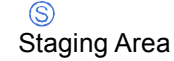
Branch Break



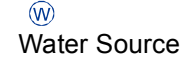
Division Break



Drop Point



Staging Area



Water Source



Known Mine Hazards



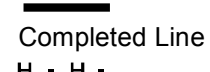
Aviation Check Point



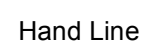
Uncontrolled Fire Edge



Completed Dozer Line



Completed Line H - H -



Hand Line



Planned Fire Line

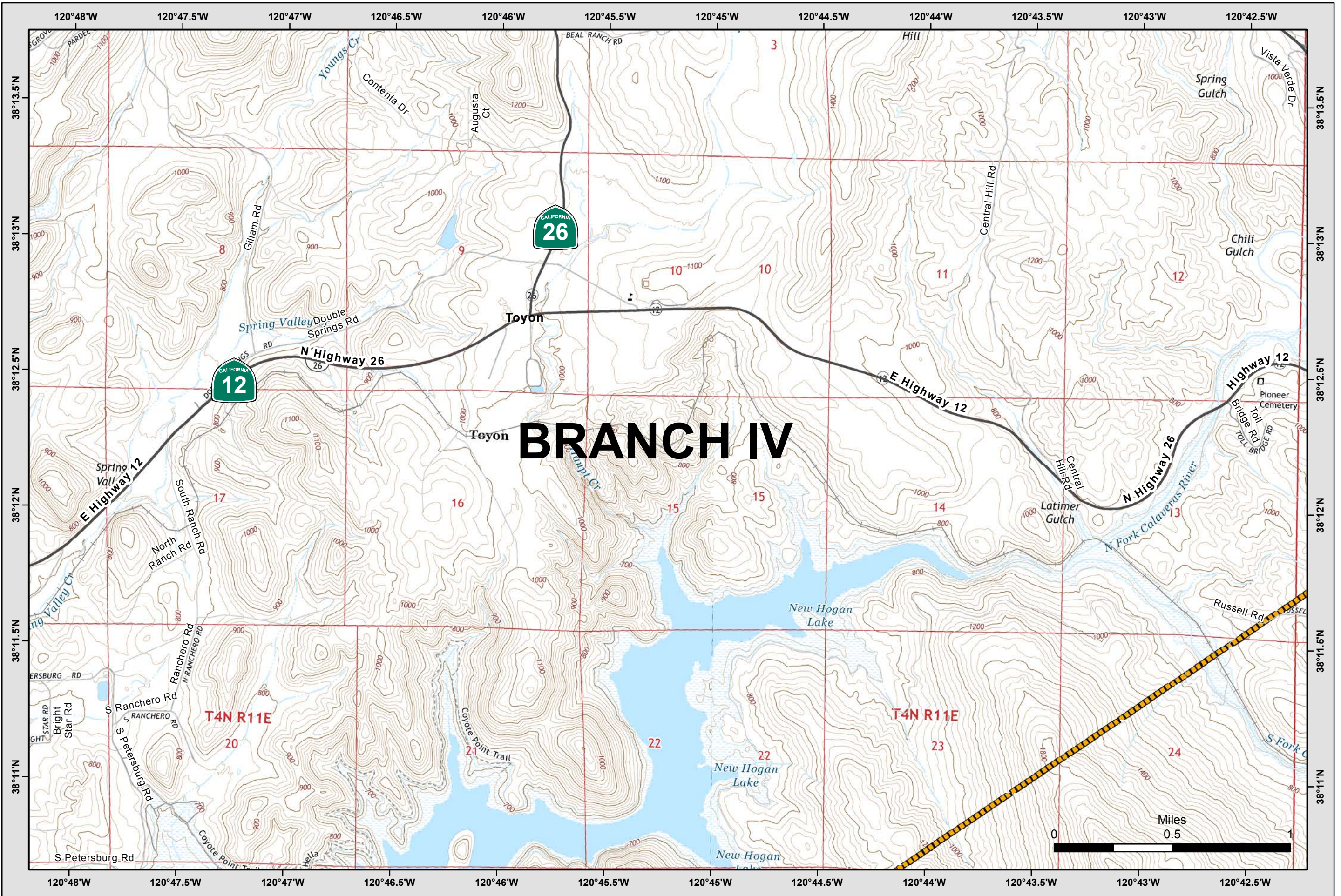


Proposed Dozer Line



North Arrow

# IAP Map Butte Incident CA-AEU-024918







Operational Area



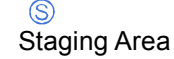
Branch Break



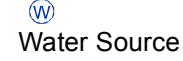
Division Break



Drop Point



Staging Area



Water Source



Known Mine Hazards



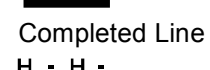
Aviation Check Point



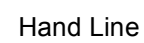
Uncontrolled Fire Edge



Completed Dozer Line



Completed Line



Hand Line



Planned Fire Line

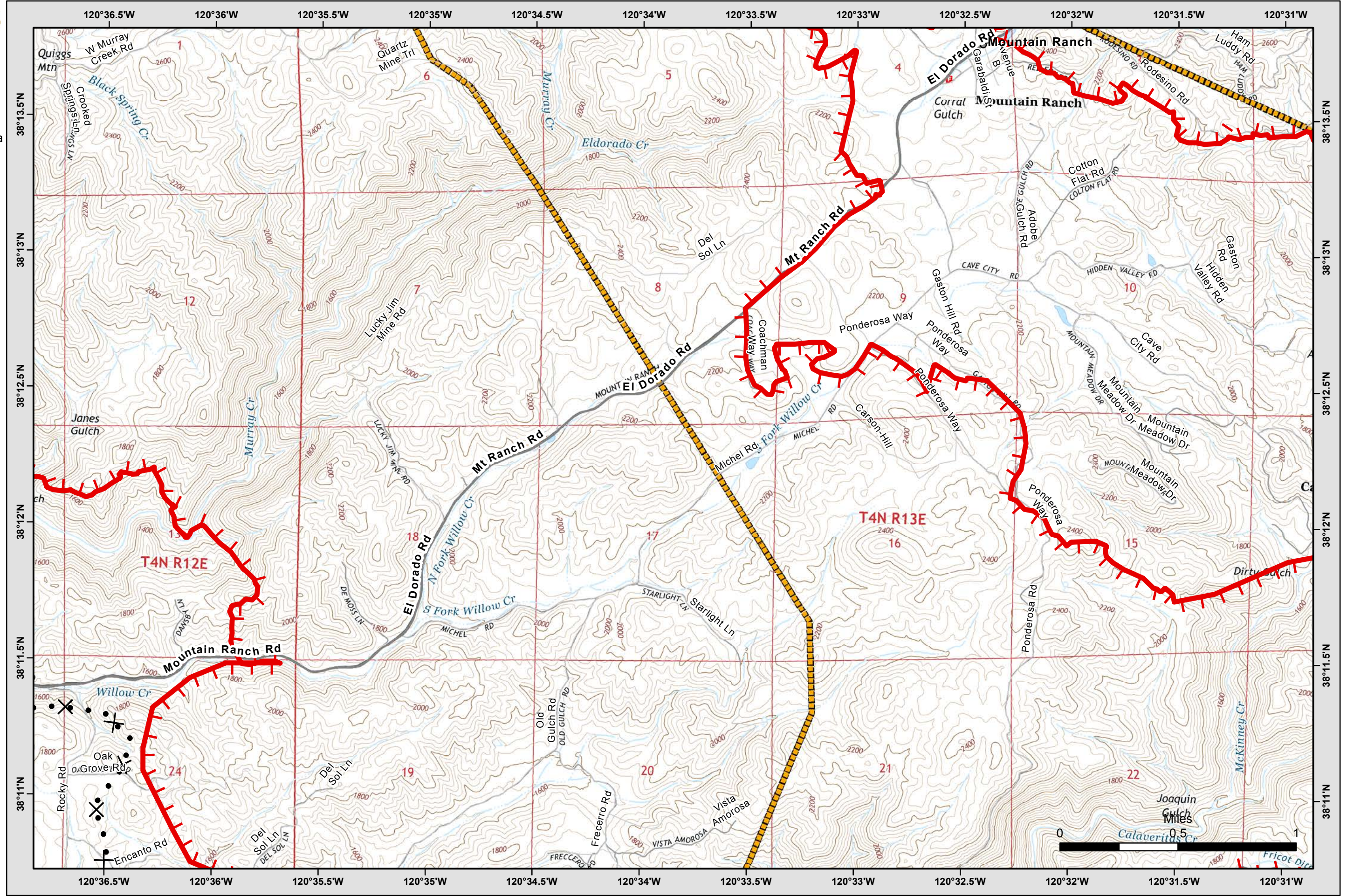


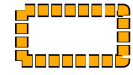
Proposed Dozer Line



IAP Map

Butte Incident  
CA-AEU-024918





Operational Area



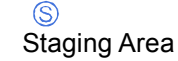
Branch Break



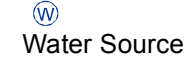
Division Break



Drop Point



Staging Area



Water Source



Known Mine Hazards



Aviation Check Point



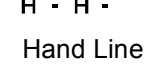
Uncontrolled Fire Edge



Completed Dozer Line



Completed Line



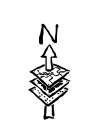
Hand Line



Planned Fire Line

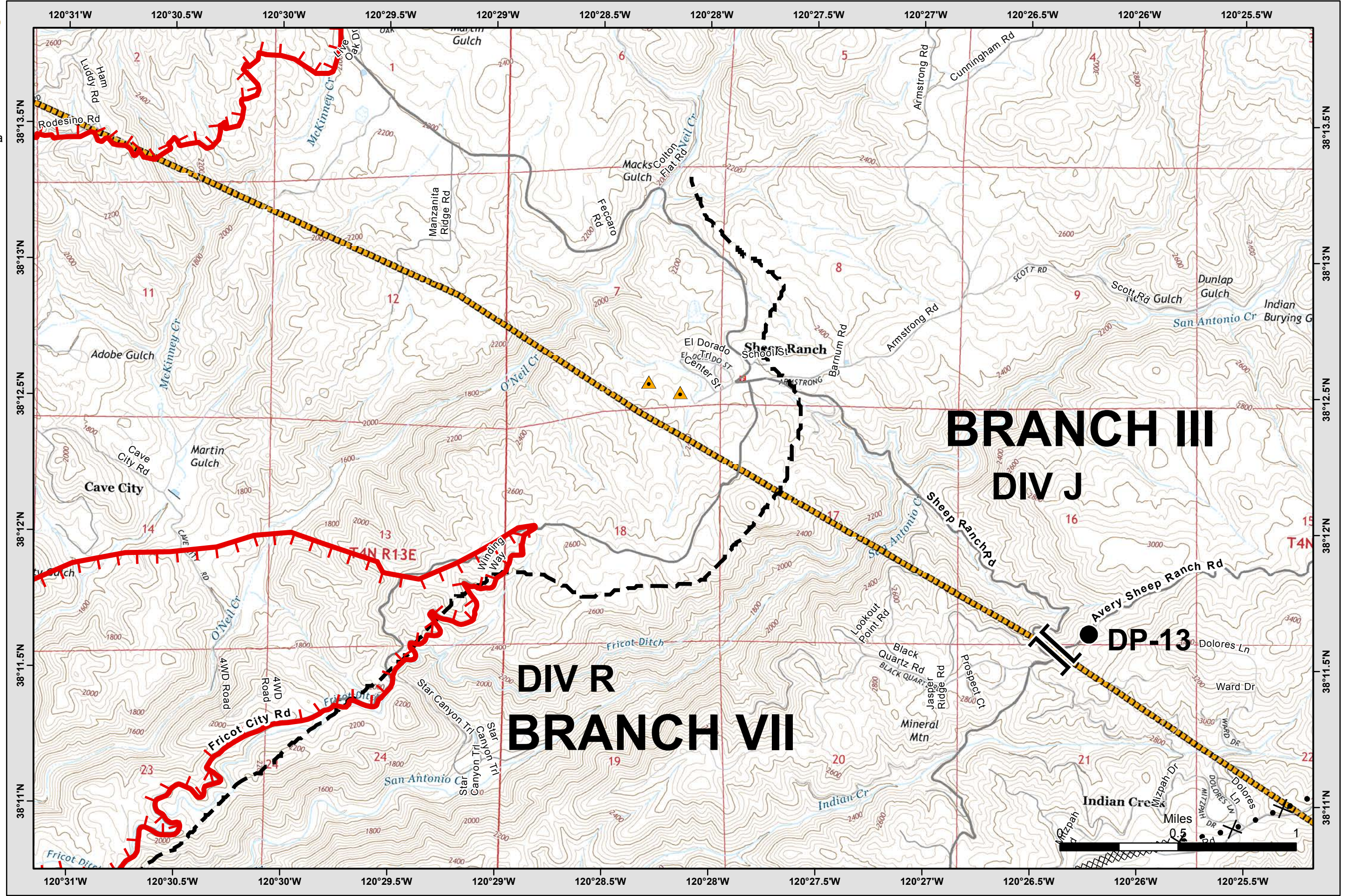


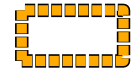
Proposed Dozer Line



Proposed Dozer Line

# IAP Map Butte Incident CA-AEU-024918





Operational Area



Branch Break



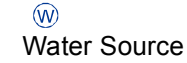
Division Break



Drop Point



Staging Area



Water Source



Known Mine Hazards



Aviation Check Point



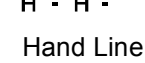
Uncontrolled Fire Edge



Completed Dozer Line



Completed Line



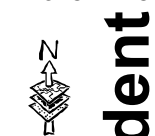
Hand Line



Planned Fire Line



Proposed Dozer Line



Proposed Dozer Line

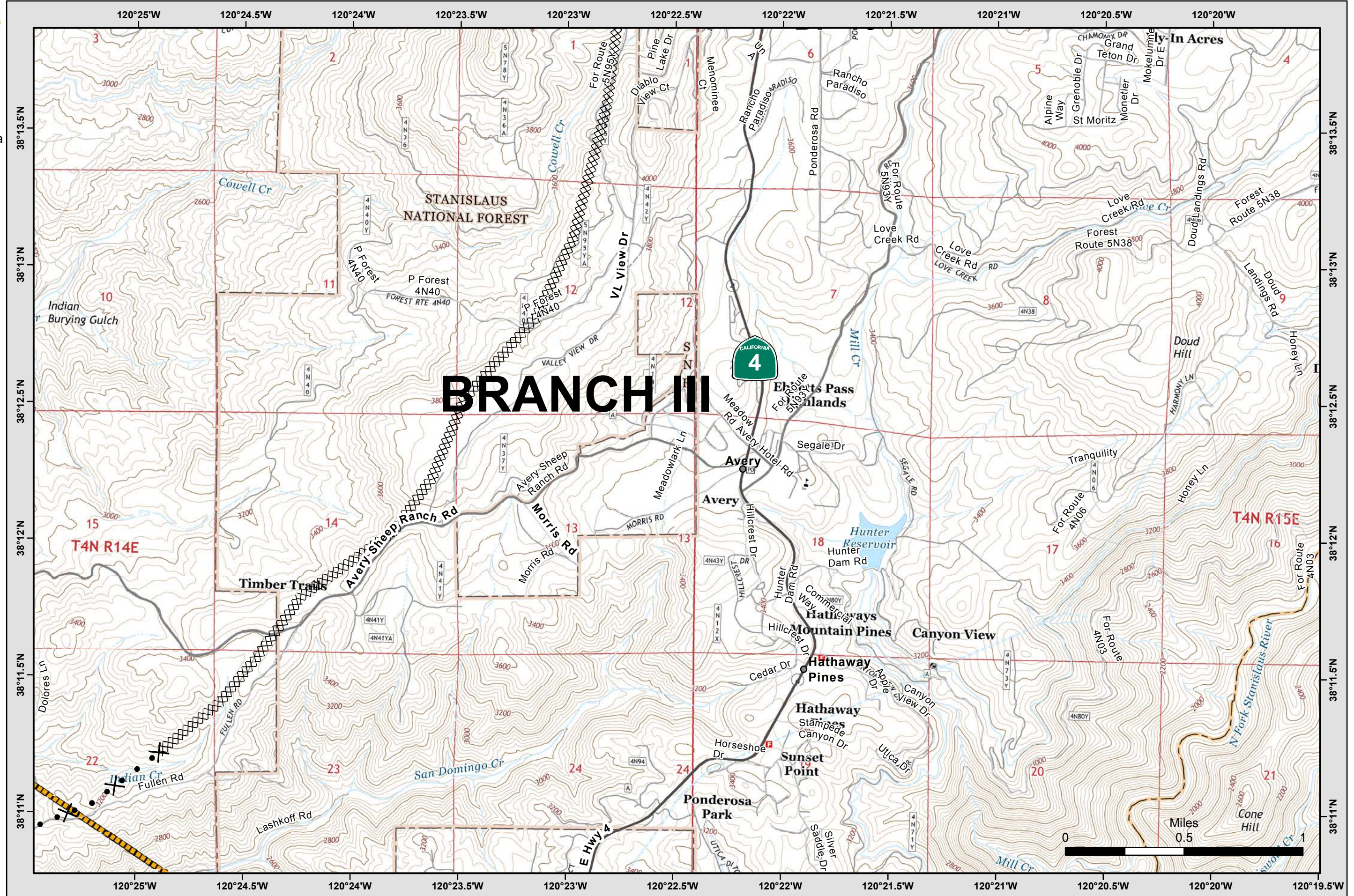


North Arrow

IAP Map

Butte Incident

CA-AEU-024918





Operational Area



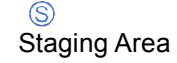
Branch Break



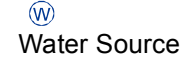
Division Break



Drop Point



Staging Area



Water Source



Known Mine Hazards



Aviation Check Point



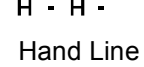
Uncontrolled Fire Edge



Completed Dozer Line



Completed Line



Hand Line



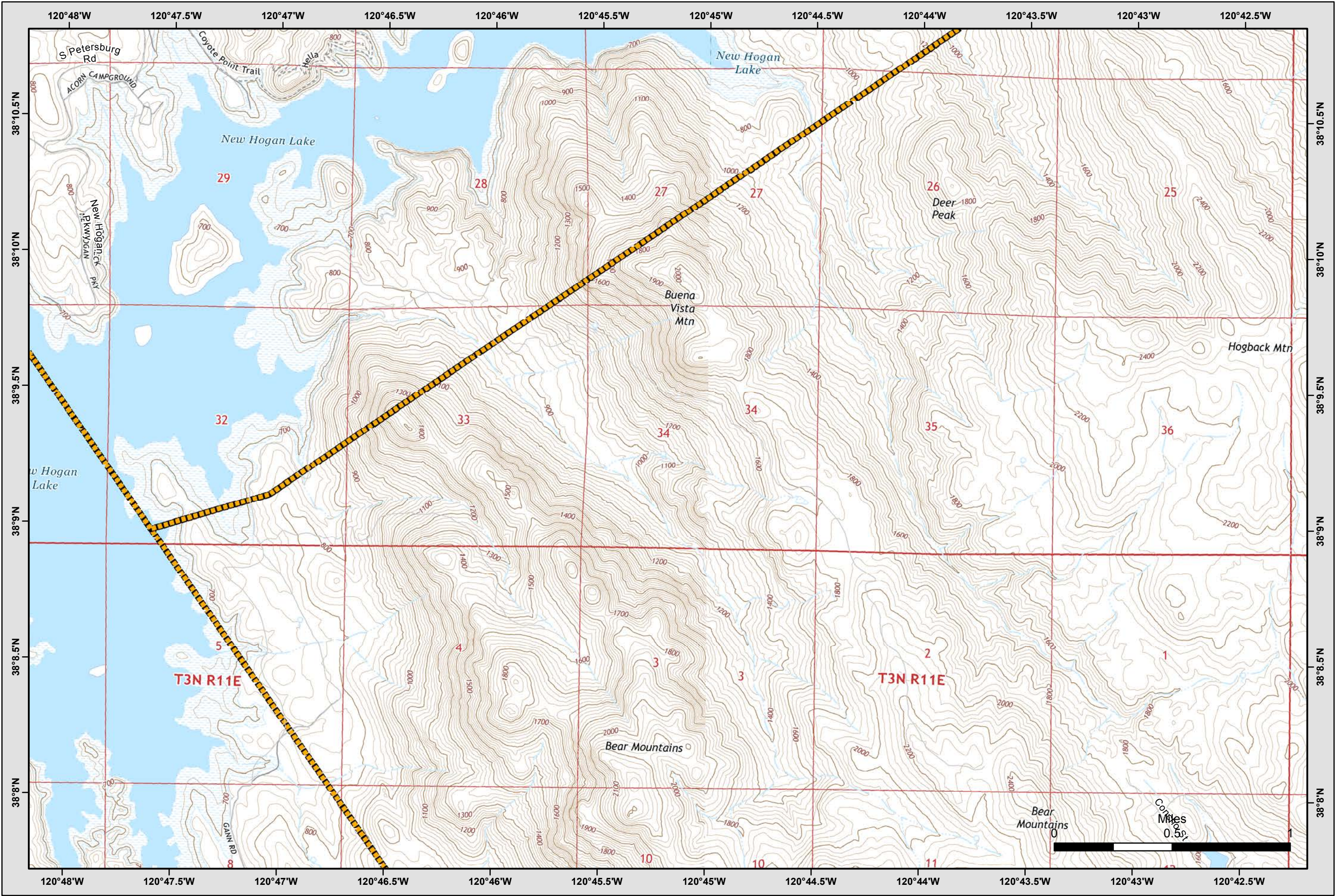
Planned Fire Line

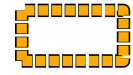


Proposed Dozer Line



# IAP Map Butte Incident CA-AEU-024918





Operational Area



Branch Break



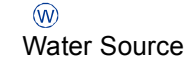
Division Break



Drop Point



Staging Area



Water Source



Known Mine Hazards



Aviation Check Point



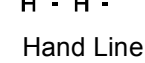
Uncontrolled Fire Edge



Completed Dozer Line



Completed Line



Hand Line



Planned Fire Line



Proposed Dozer Line

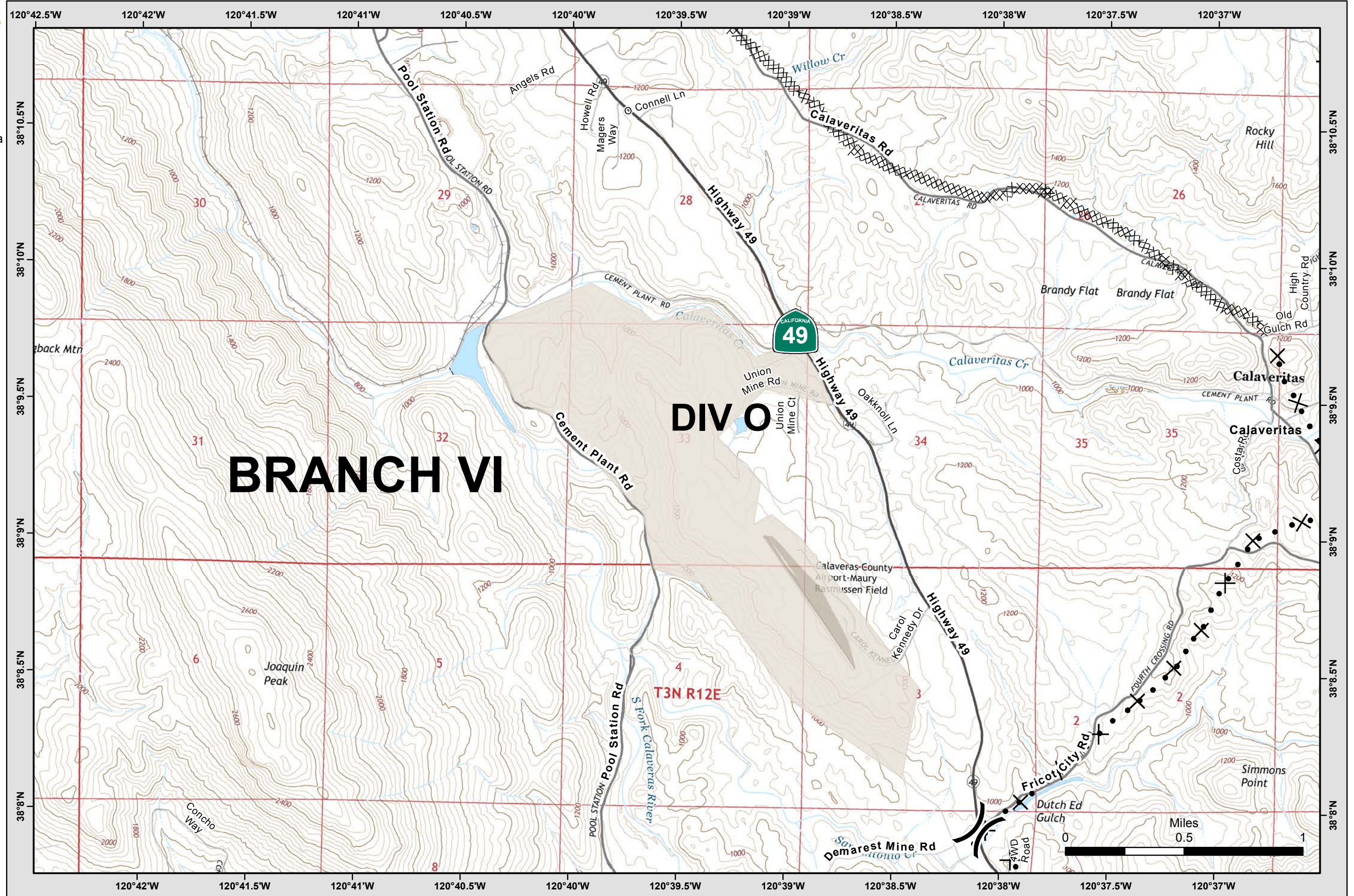


Proposed Dozer Line

IAP Map

Butte Incident

CA-AEU-024918





Operational Area



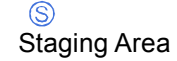
Branch Break



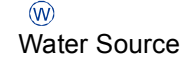
Division Break



Drop Point



Staging Area



Water Source



Known Mine Hazards



Aviation Check Point



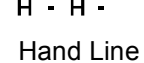
Uncontrolled Fire Edge



Completed Dozer Line



Completed Line



Hand Line



Planned Fire Line

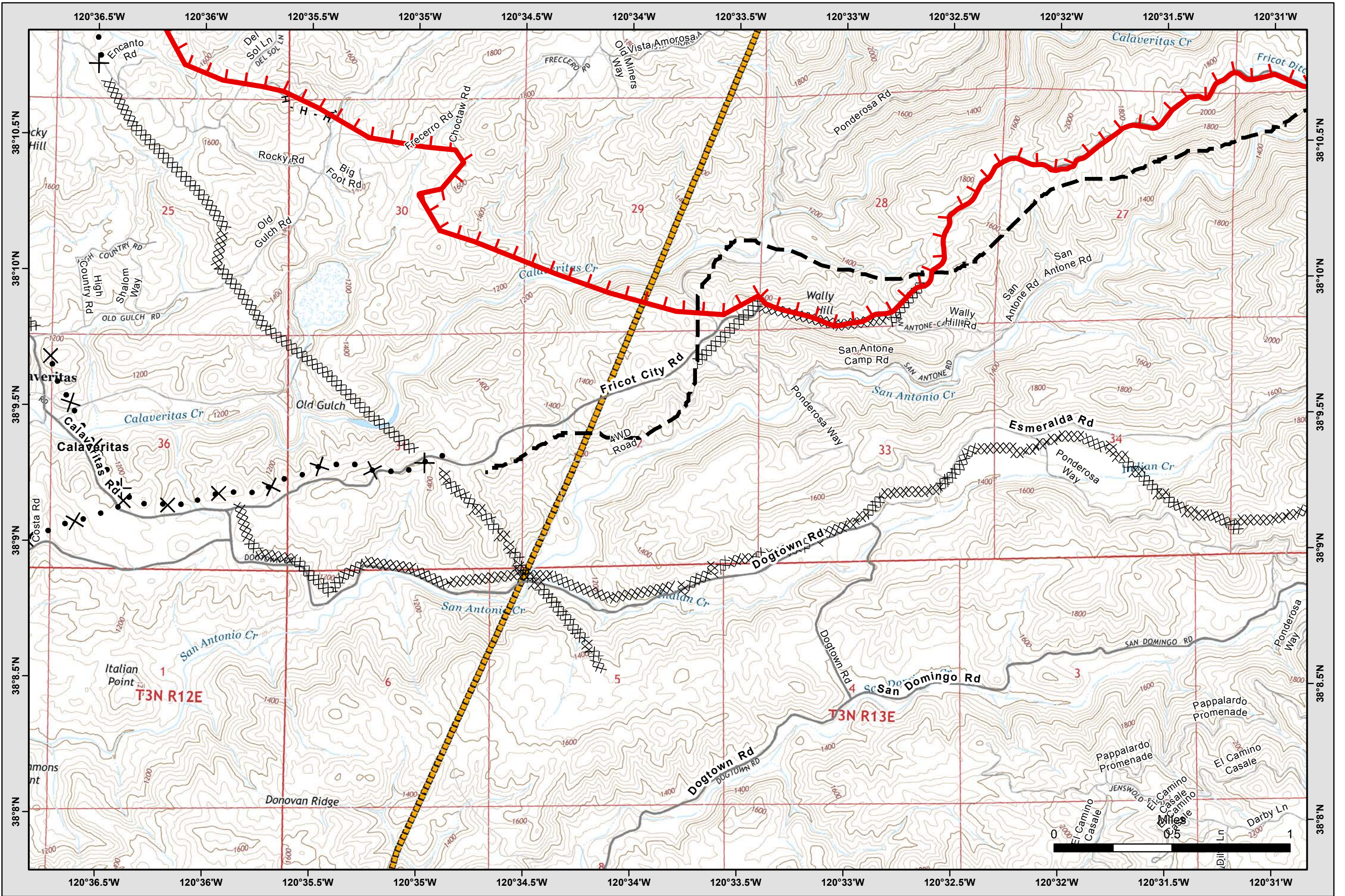


Proposed Dozer Line

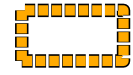


North Arrow

# IAP Map Butte Incident CA-AEU-024918







Operational Area



Branch Break



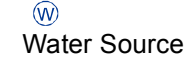
Division Break



Drop Point



Staging Area



Water Source



Known Mine Hazards



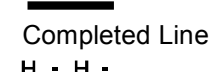
Aviation Check Point



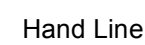
Uncontrolled Fire Edge



Completed Dozer Line



Completed Line



Hand Line



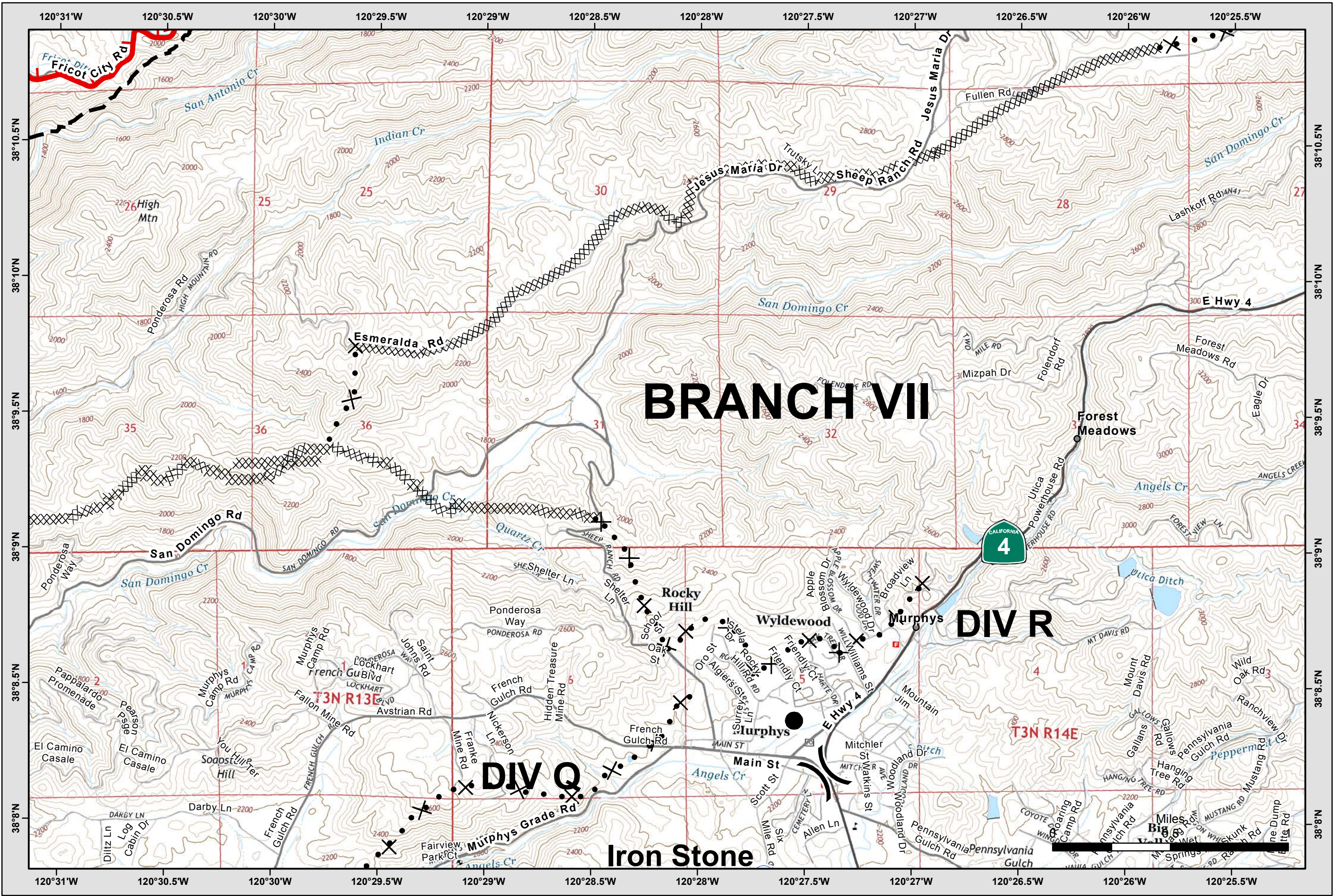
Planned Fire Line



Proposed Dozer Line



IAP Map  
Butte Incident  
CA-AEU-024918





Operational Area



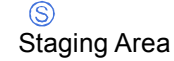
Branch Break



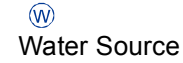
Division Break



Drop Point



Staging Area



Water Source



Known Mine Hazards



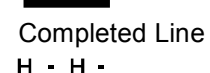
Aviation Check Point



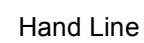
Uncontrolled Fire Edge



Completed Dozer Line



Completed Line



Hand Line



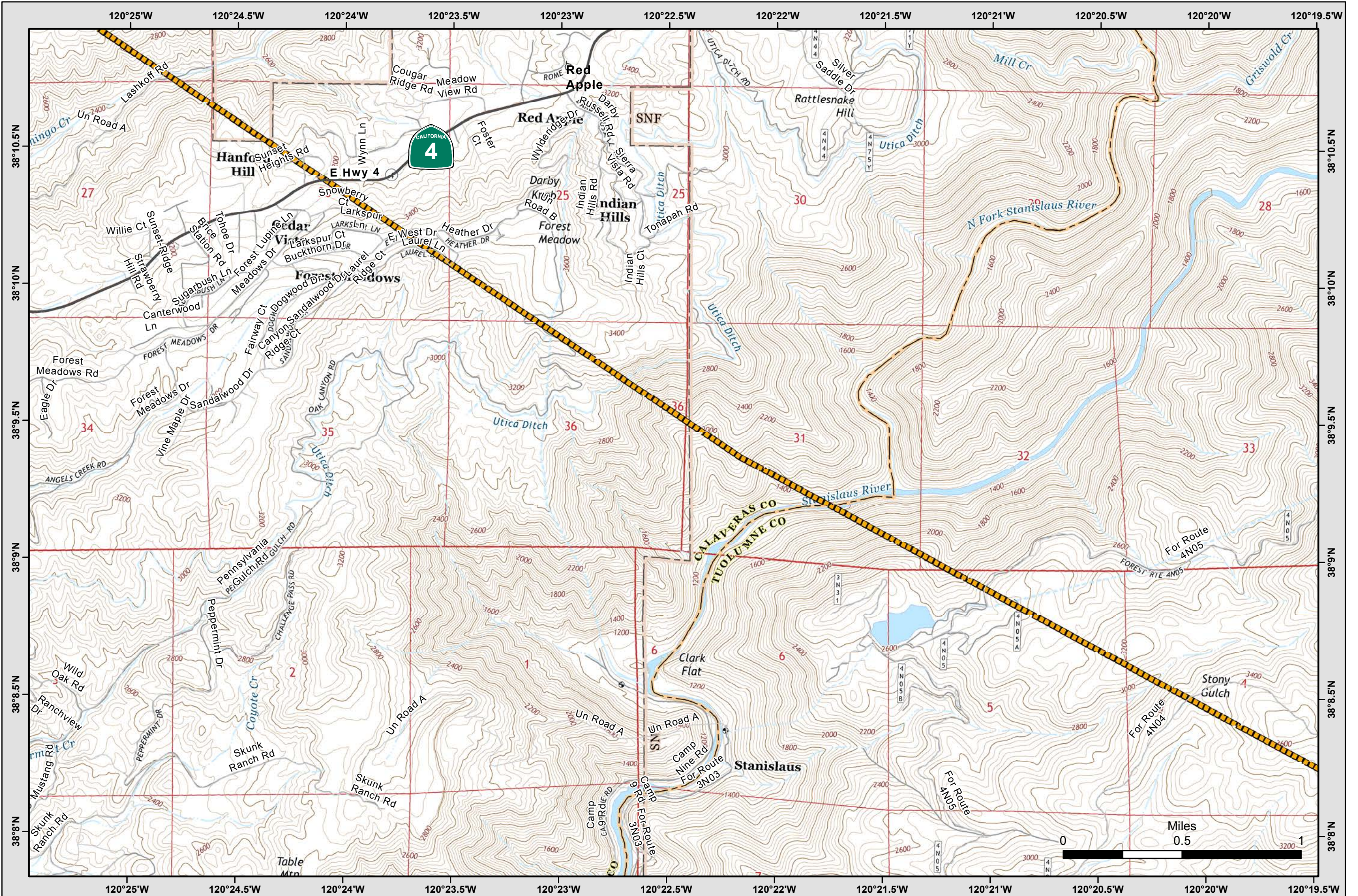
Planned Fire Line



Proposed Dozer Line



# IAP Map Butte Incident CA-AEU-024918





Operational Area



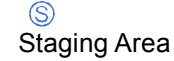
Branch Break



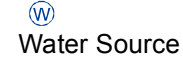
Division Break



Drop Point



Staging Area



Water Source



Known Mine Hazards



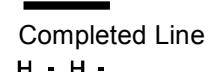
Aviation Check Point



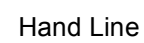
Uncontrolled Fire Edge



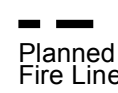
Completed Dozer Line



Completed Line



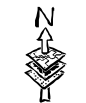
Hand Line



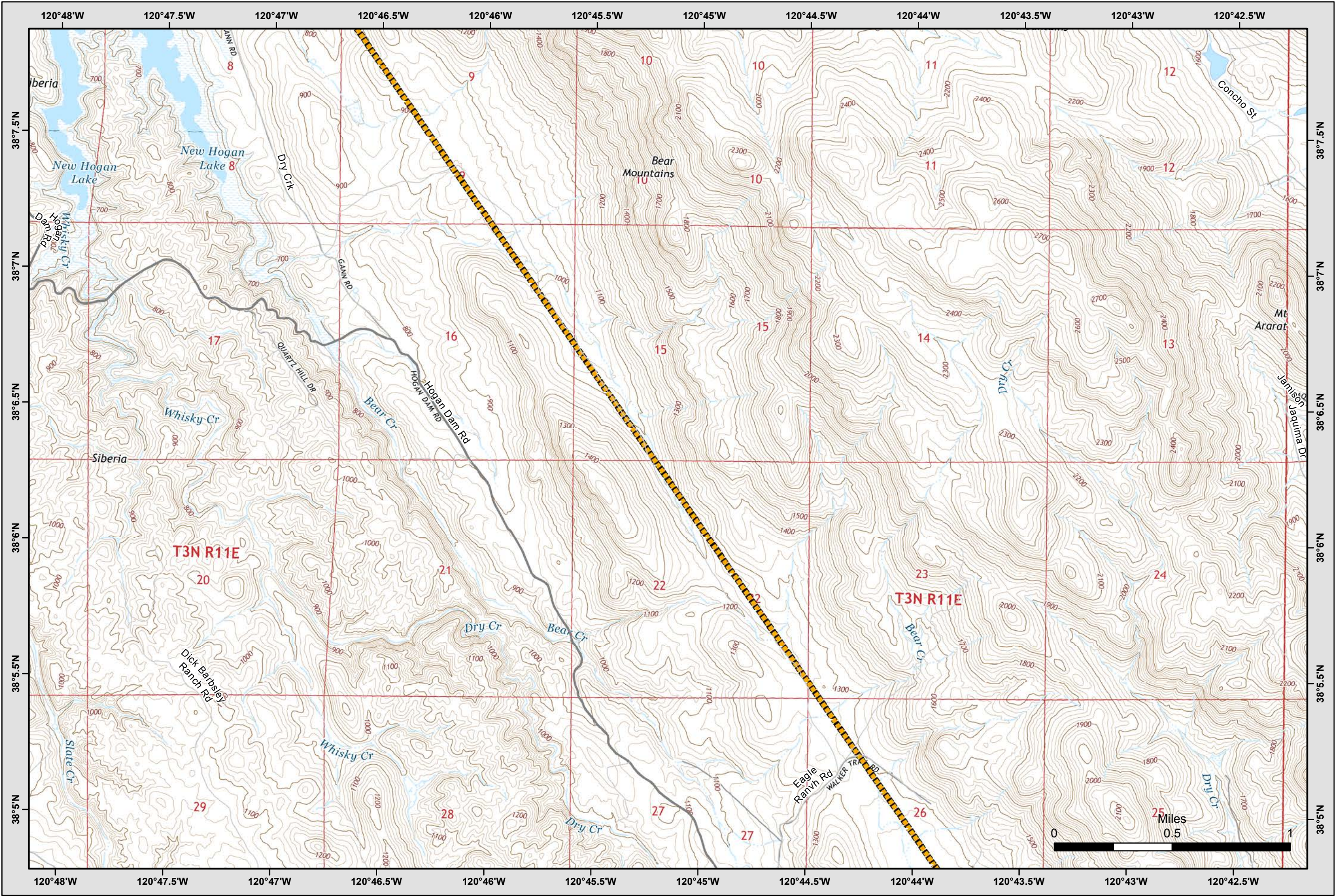
Planned Fire Line

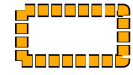


Proposed Dozer Line



# IAP Map Butte Incident CA-AEU-024918





Operational Area



Branch Break



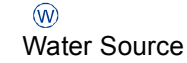
Division Break



Drop Point



Staging Area



Water Source



Known Mine Hazards



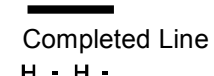
Aviation Check Point



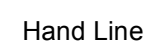
Uncontrolled Fire Edge



Completed Dozer Line



Completed Line



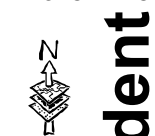
Hand Line



Planned Fire Line

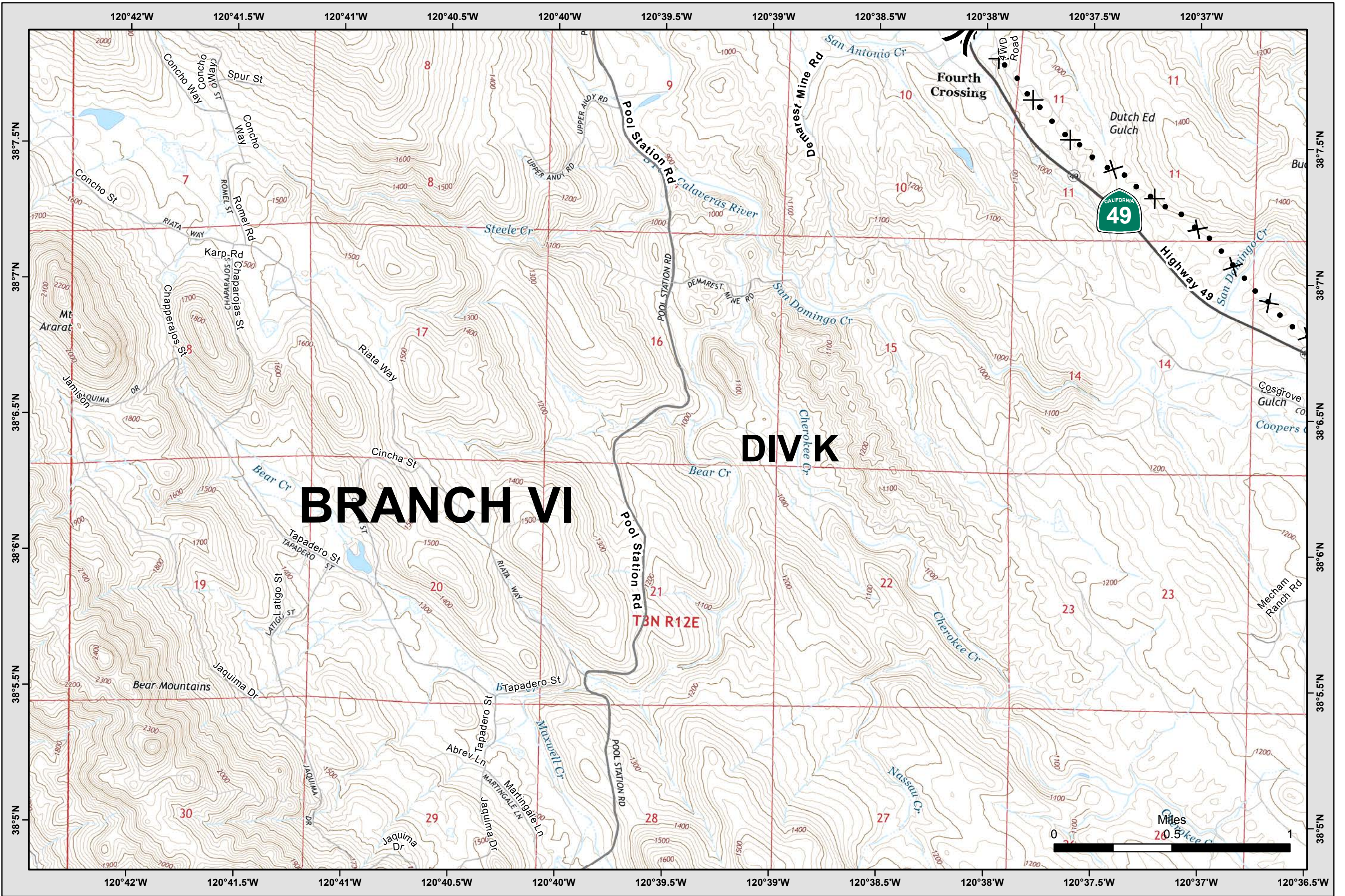


Proposed Dozer Line



Proposed Dozer Line

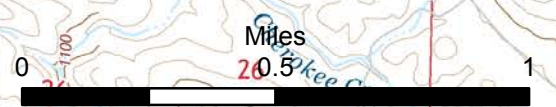
# IAP Map Butte Incident CA-AEU-024918



# BRANCH VI

# DIV K

T3N R12E





Operational Area



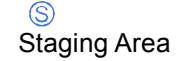
Branch Break



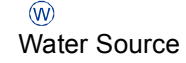
Division Break



Drop Point



Staging Area



Water Source



Known Mine Hazards



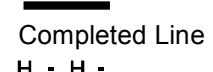
Aviation Check Point



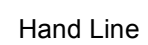
Uncontrolled Fire Edge



Completed Dozer Line



Completed Line



Hand Line



Planned Fire Line

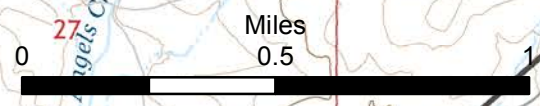
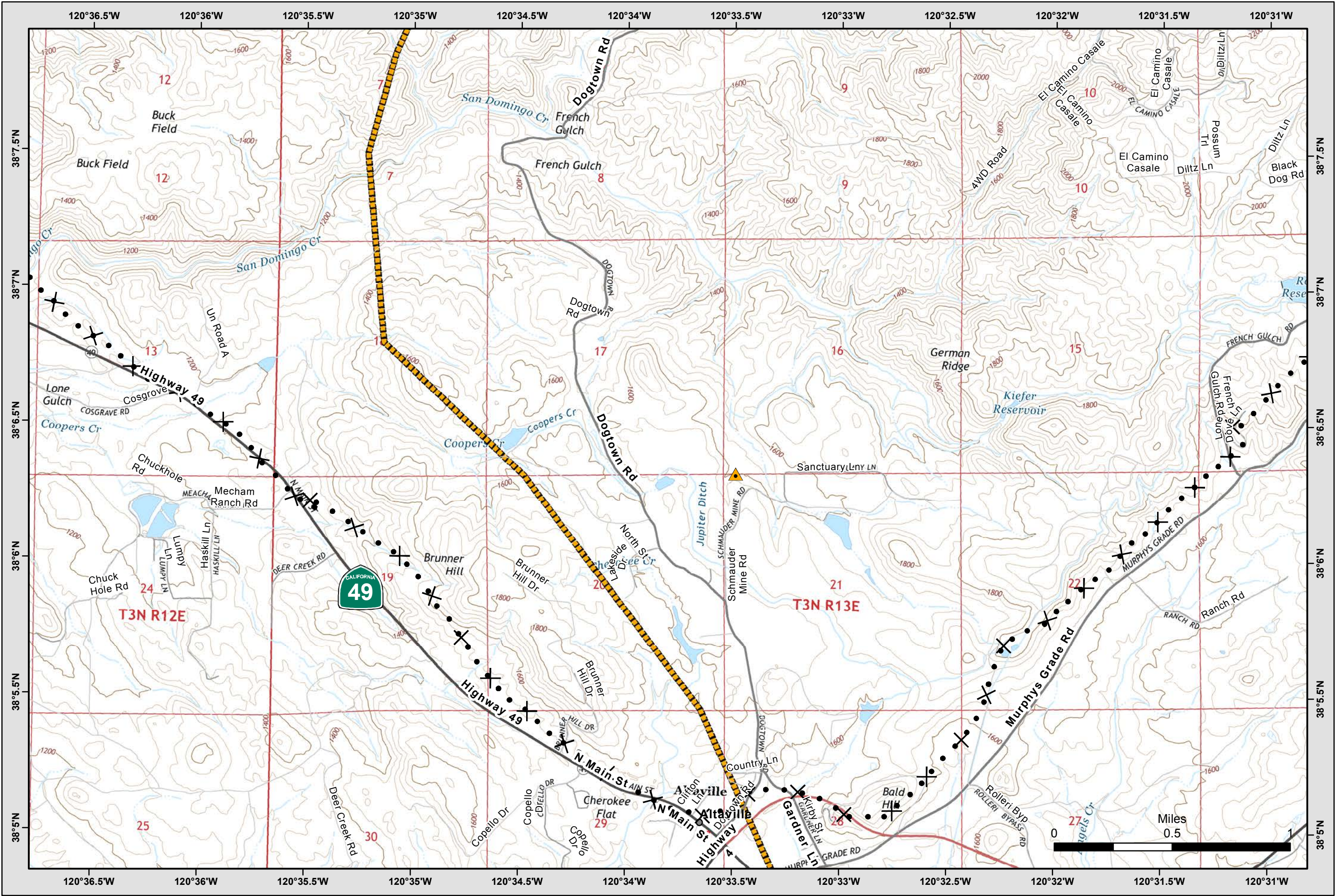


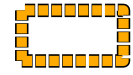
Proposed Dozer Line



North arrow

# IAP Map Butte Incident CA-AEU-024918





Operational Area



Branch Break



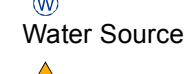
Division Break



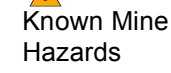
Drop Point



Staging Area



Water Source



Known Mine Hazards



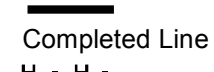
Aviation Check Point



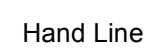
Uncontrolled Fire Edge



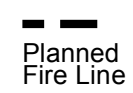
Completed Dozer Line



Completed Line



Hand Line



Planned Fire Line



Proposed Dozer Line

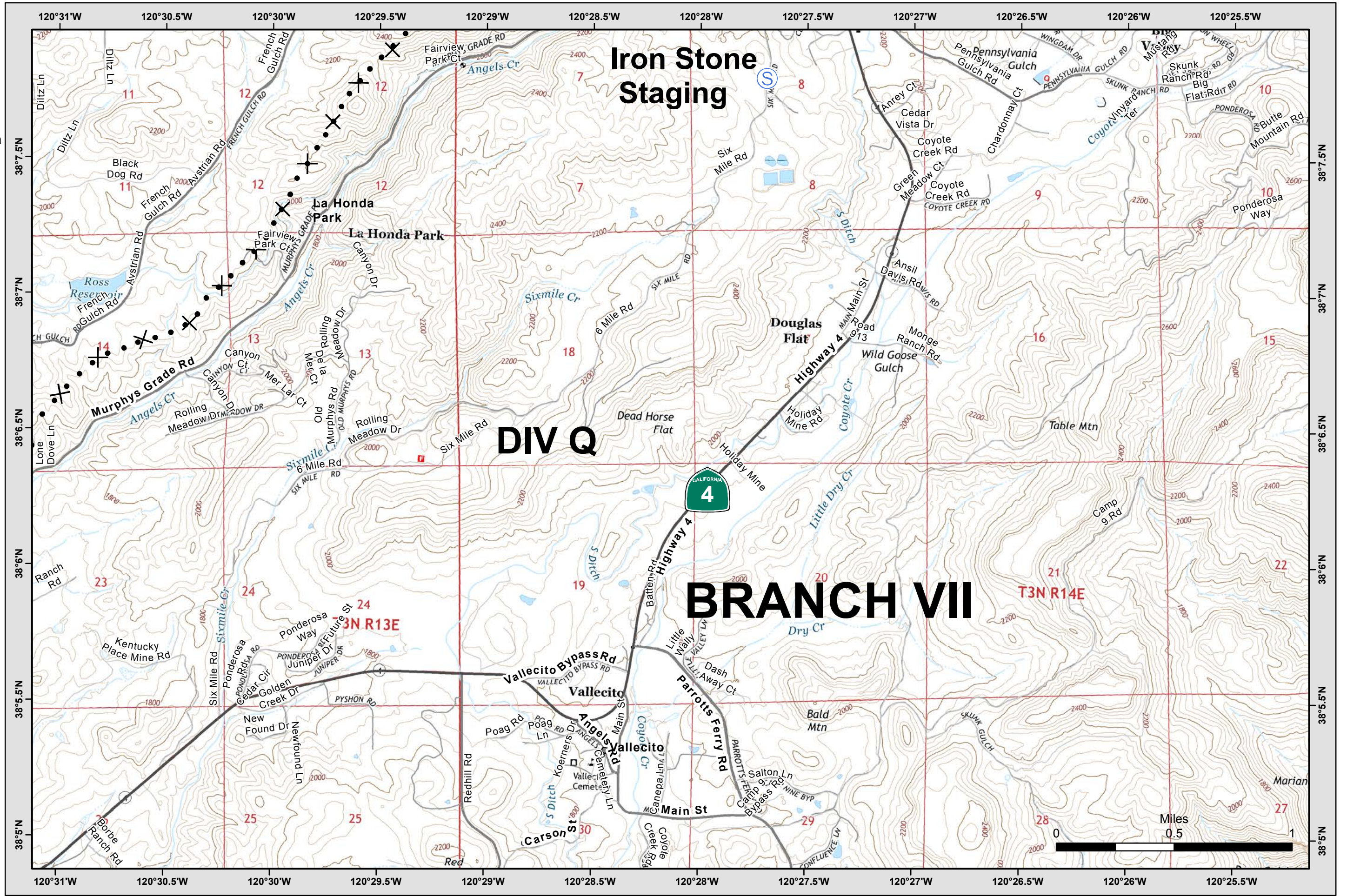


Proposed Dozer Line

# IAP Map

# Butte Incident

## CA-AEU-024918





Operational Area



Branch Break



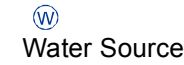
Division Break



Drop Point



Staging Area



Water Source



Known Mine Hazards



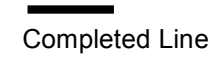
Aviation Check Point



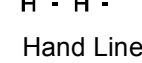
Uncontrolled Fire Edge



Completed Dozer Line



Completed Line



Hand Line



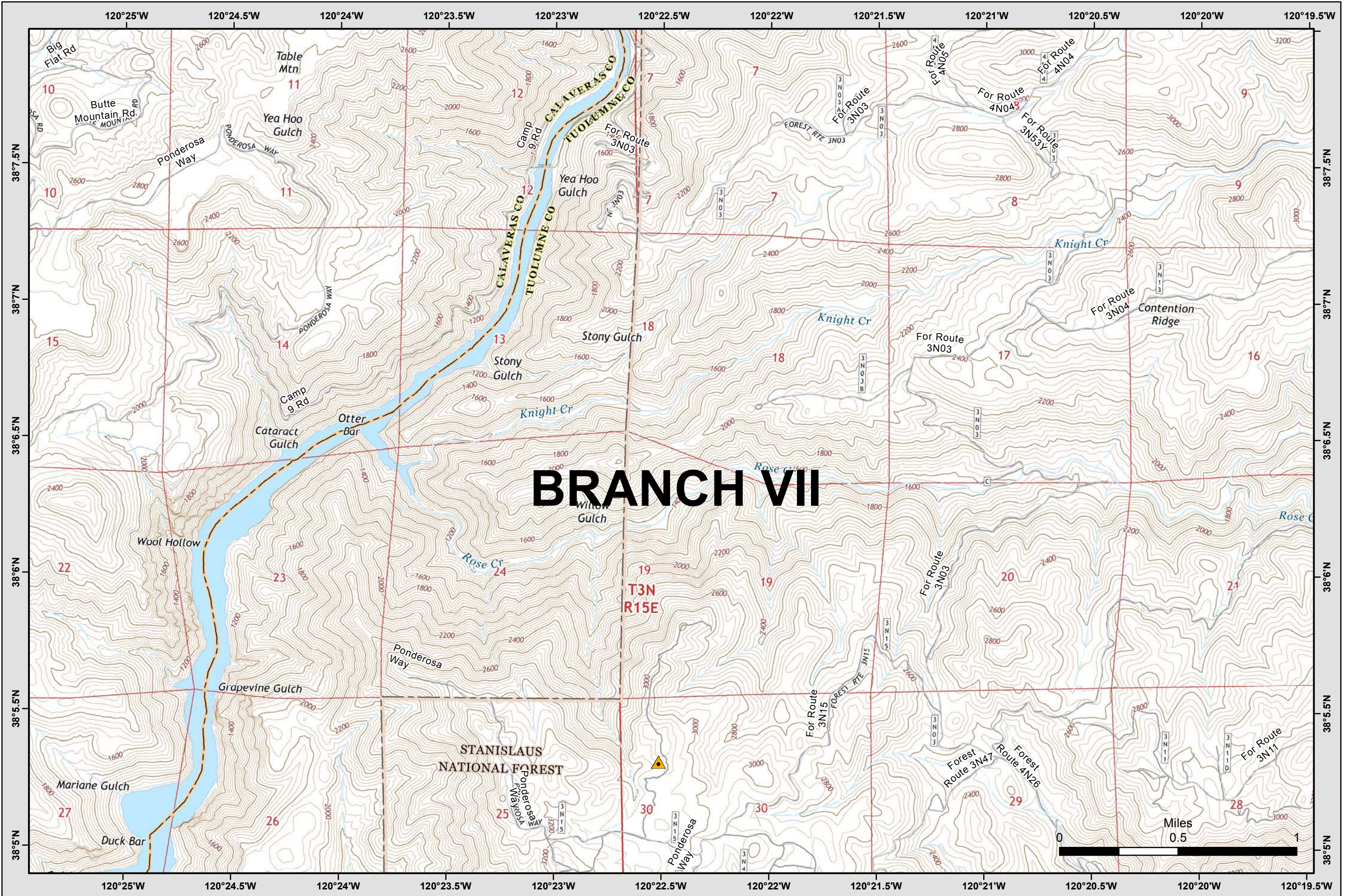
Planned Fire Line



Proposed Dozer Line



# IAP Map Butte Incident CA-AEU-024918





Operational Area



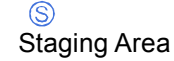
Branch Break



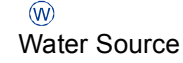
Division Break



Drop Point



Staging Area



Water Source



Known Mine Hazards



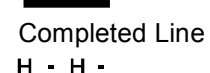
Aviation Check Point



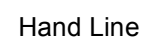
Uncontrolled Fire Edge



Completed Dozer Line



Completed Line



Hand Line



Planned Fire Line



Proposed Dozer Line

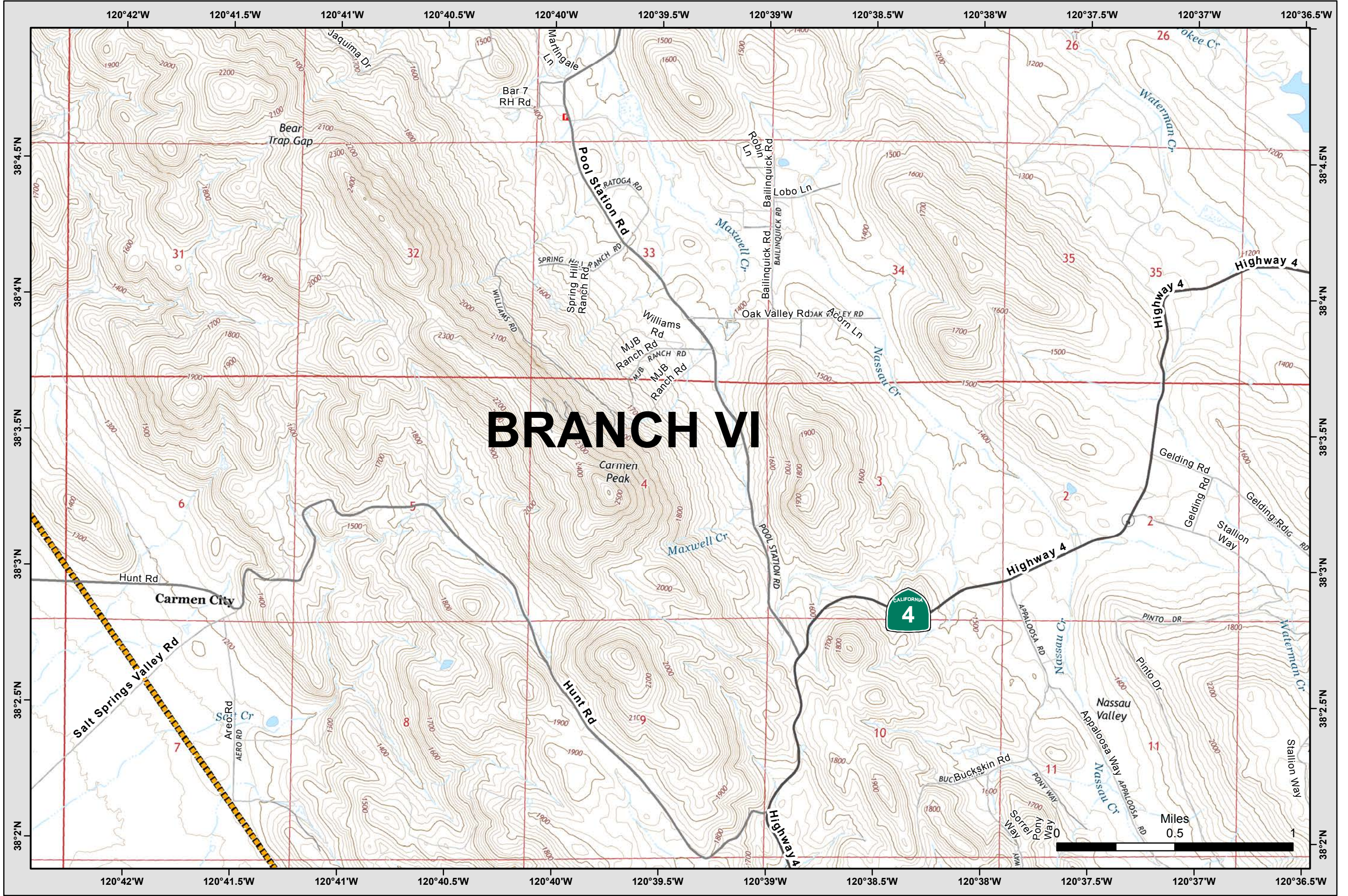


Proposed Dozer Line

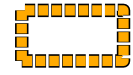
IAP Map

Butte Incident

CA-AEU-024918







Operational Area



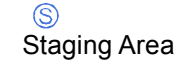
Branch Break



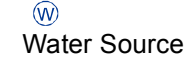
Division Break



Drop Point



Staging Area



Water Source



Known Mine Hazards



Aviation Check Point



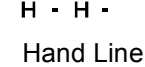
Uncontrolled Fire Edge



Completed Dozer Line



Completed Line



Hand Line



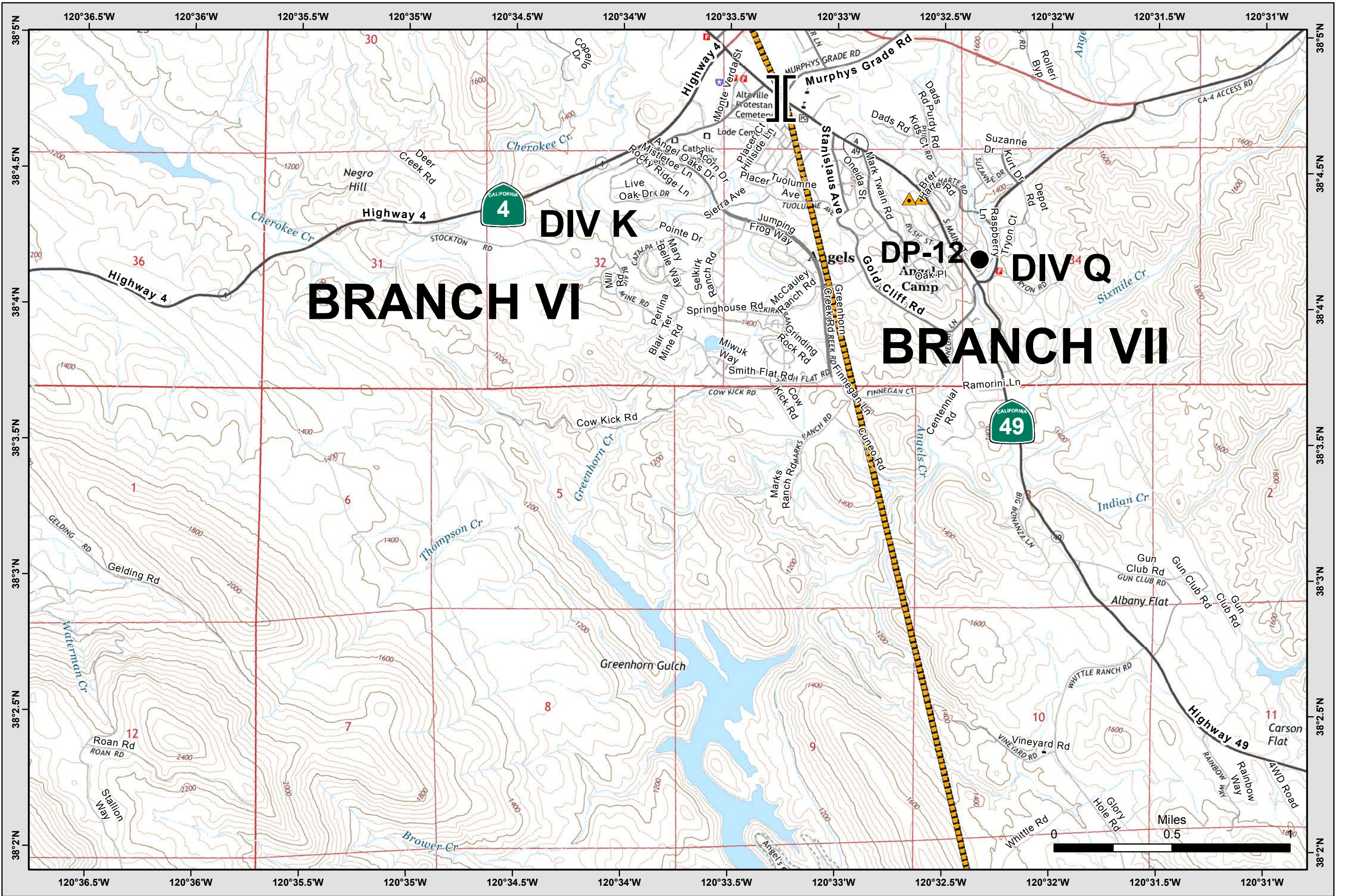
Planned Fire Line



Proposed Dozer Line



# IAP Map Butte Incident CA-AEU-024918





Operational Area



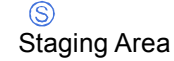
Branch Break



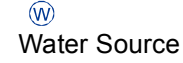
Division Break



Drop Point



Staging Area



Water Source



Known Mine Hazards



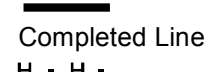
Aviation Check Point



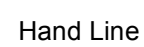
Uncontrolled Fire Edge



Completed Dozer Line



Completed Line



Hand Line



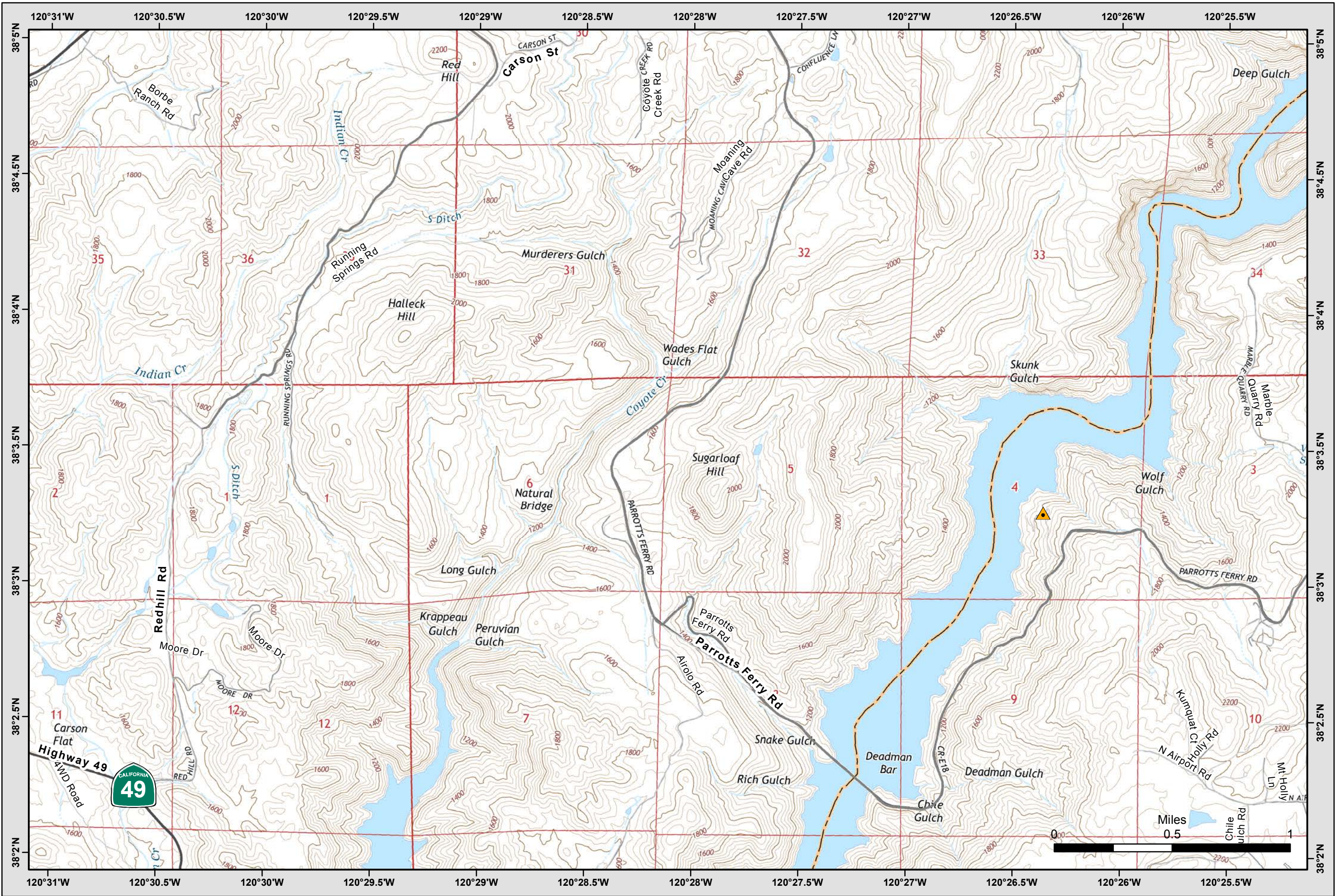
Planned Fire Line



Proposed Dozer Line



# IAP Map Butte Incident CA-AEU-024918





Operational Area



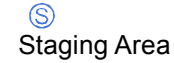
Branch Break



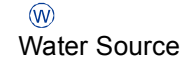
Division Break



Drop Point



Staging Area



Water Source



Known Mine Hazards



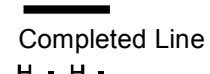
Aviation Check Point



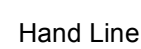
Uncontrolled Fire Edge



Completed Dozer Line



Completed Line



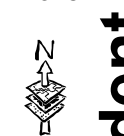
Hand Line



Planned Fire Line



Proposed Dozer Line



North Arrow

# IAP Map

# Butte Incident

## CA-AEU-024918

