

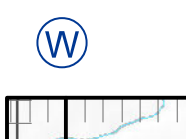

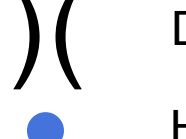




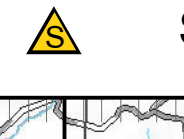

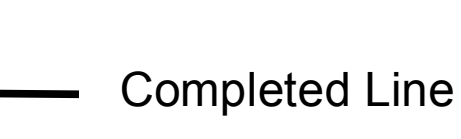
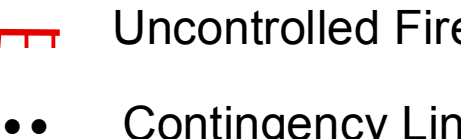
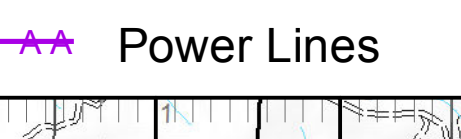


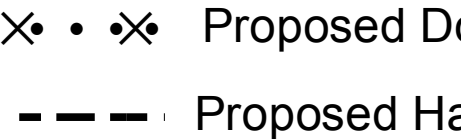








-  ICP
-  Drop Point
-  Water Source
-  Branch
-  Division
-  Helispot
-  Repeater
-  Retardant Pickup
-  Fire Origin
-  Helibase
-  Safety Zone
-  Completed Line
-  Uncontrolled Fire Edge
-  Contingency Line
-  Power Lines
-  Completed Dozer Line
-  Proposed Dozer Line
-  Proposed Hand Line
-  Proposed Burnout
-  Restricted Zone
-  Structure Protection Group
-  DPA Line
-  No Dip Lakes

# Rim Incident

## CA-STF-002857

August 27, 2013  
179,481 Acres  
Briefing

NAD83 Datum  
Day Shift

